

**+NOTICE!!**

**These documents have been scanned!**

**Do not place un-scanned documents beneath this notice!**

**Do not remove this notice from this file!**

GPO Jacket No. 560-102  
Print Order 61540  
Rise Business Services, LLC  
Job=AZ15 8/14/2019



Box Number= AZ15227



Claim Begin-End: AMC100714-AMC100714

**1 Initial Receipt**



AZ15227-6

AMC113312-AMC116478











**NOTICE!!**

**These documents have been scanned!**

**Do not place un-scanned documents beneath this notice!**

**Do not remove this notice from this file!**

GPO Jacket No. 560-102  
Print Order 61540  
Rise Business Services, LLC  
Job=AZ15 8/14/2019



Box Number= AZ15227



Claim Begin-End: AMC100714-AMC100714

**2 Correspondence**



AZ15227-6

AMC113312-AMC116478





# United States Department of the Interior

BUREAU OF LAND MANAGEMENT  
ARIZONA STATE OFFICE  
3707 N. 7TH STREET  
P.O. BOX 16563  
PHOENIX, ARIZONA 85011



IN REPLY REFER TO:  
(922)-LC  
A MC 100714

December 10, 1991

William L. Climino  
PO Box 416  
Morristown, Arizona 85342

## ATTENTION

PLEASE NOTE THE FOLLOWING CONCERNING YOUR RECENT FILING

-\*\*\*- Your filing is being returned without action by BLM in it's entirety because the required fees were not paid.

----- No action was taken on some of your filings by BLM because the fee you sent was not sufficient to cover all of the items. SEE YOUR ENCLOSED DOCUMENTS.

See 43 CFR 3833.1-4(b). Effective January 1, 1991, BLM can no longer accept filings not accompanied by the proper service charges. They are returned to the mining claimants without further action.

If partial remittances are received, BLM applies service charges on affidavits of labor, notices of intention to hold, transfers of interest and amendments to claims and sites in serial number order, lowest number first. Location notices are serialized in the following order: (1) numerical order (i.e.: Iris #1 through Iris #4), (2) location date order, (3) alphabetical claim name order.

Nonrefundable service charges are as follows:

Recording a new claim or relocation	\$10 each claim/site
Annual assessment work	\$5 each claim/site
Notice of intention to hold	\$5 each claim/site
Amended location notice	\$5 each claim/site
Transfer of interest	\$5 each claim/site

Location notices must be received within 90 days of the date of location. Annual filings must be postmarked by December 30th.

If you have any questions, call our Branch of Mining Law Administration at (602) 640-5550.

Enclosure: Quit Claim Deed, Yahoo #4, A MC 100714

The \$5.00 you referred to in the letter to Susie Rivas of our office was for the 1991 affidavit for this claim.

You will need to resubmit the quit claim deed along with the proper fee of \$5.00.

*gr*  
*710*



UNITED STATES  
DEPARTMENT OF THE INTERIOR  
BUREAU OF LAND MANAGEMENT  
SHORT NOTE TRANSMITTAL

February 9, 1984

(Date)

TO : J. R. Burns (208) 437-4980  
FROM : Nancy L. Garneau  
SUBJECT: Mining Claims

This will confirm our telephone conversation this morning with regard to the following claims:

A MC 35987	Yahoo #2
A MC 100713	Yahoo #3
A MC 100714	Yahoo #4

I have researched these files and find that either a notice of intent to hold or an affidavit of labor has been filed each year.

As I told you on the phone, nothing more is required until December 30, 1984.

If you have further questions feel free to write or call me at (602) 261-4183.

*Nancy*





# United States Department of the Interior

IN REPLY REFER TO

A MC 100714 (95

BUREAU OF LAND MANAGEMENT  
ARIZONA STATE OFFICE  
2400 VALLEY BANK CENTER  
PHOENIX, ARIZONA 85073

August 29, 1980

Ms. Marion L. Burns  
P.O. Box 312  
Priest River, Idaho 83856

Dear Ms. Burns:

This letter is to identify the serial number we have assigned to your mining claim location notice filed in this office on **April 7, 1980.**

Serial Number

Name of Claim

**A MC 100714**

**Yahoo #4**

Please refer to the claim name and the serial number in any future correspondence.

A photocopy of your recorded Affidavit of Labor Performed or Notice of Intent to Hold for the 1980-1981 assessment year should be filed in this office on or before December 30, 1981. To be acceptable, the affidavit must show the work done during the period noon September 1, 1980 to noon September 1, 1981. No fee is required.

Sincerely,

**/s/ Robert L. Peterson**

Robert L. Peterson  
Chief, Branch of Records  
and Data Management

Enclosure:  
Regulations 43 CFR 3833

**NOTICE!!**

**These documents have been scanned!**

**Do not place un-scanned documents beneath this notice!**

**Do not remove this notice from this file!**

GPO Jacket No. 560-102  
Print Order 61540  
Rise Business Services, LLC  
Job=AZ15 8/14/2019



Box Number= AZ15227



Claim Begin-End: AMC100714-AMC100714

**3 Transfers**



AZ15227-6

AMC113312-AMC116478



This instrument was recorded at the request of:

Recording date OK 1991

Recorded Book \_\_\_\_\_ Page \_\_\_\_\_

Please return above instrument to person above

100714  
ej

QUIT CLAIM DEED

Effective Date: 12-6 1991

For the sum of \$1000 and other good and valuable consideration I/we J.R. Burns

~~quit claim to~~ Claim Yakes #4 A.M.C. 100714

~~quit claim to~~ William Cimino

any and all interest in the following described property:

Yakes #4 Place Claim in the Ox Wash  
in the Red Pinecke Peak area. Sec 29 - Twp 7 N  
Rge 3 W

RECEIVED  
L.M. AZ STATE OFFICE

DEC 10 91

9:00 AM  
PHOENIX, ARIZONA

RECEIVED  
DEC 9 1991  
PHOENIX, ARIZONA

ENTERED IN COMPUTER  
1-16-92 ej

J.R. Burns  
Signed \_\_\_\_\_

Dated and signed on December 6<sup>th</sup>, 1991

J. R. Burns

Subscribed and sworn to before me on December 6, 1991

May Au Rosebra  
Notary Public

My commission Expires: May 8, 1993



UNITED STATES  
DEPARTMENT OF THE INTERIOR  
BUREAU OF LAND MANAGEMENT

RECEIPT AND ACCOUNTING ADVICE

NO. 1718275 04

RS/AZ

12/18/91

Subject: TRANSFER OF INTEREST (1)

2 13 12

5.00

Applicant:

WILLIAM CIMINO  
P.O. BOX 3807  
MISSOULA, MT 59806-3807

Remitter: SAME - CHECK #2588  
728 - 7424

(406)

Assignor:

LEASE MANAGEMENT DATA  NEW  UPDATE  PAYMENT

ORIGINAL SERIAL NO.	ASG.	TYPE	ST.	CTY.	FUND SYMBOL	ACRES/UNITS	RATE
AMC 100714							

AMOUNT	ANV. DATE	EXP. DATE	BILL CYC.	S/C	DISTRICT	NEXT BILL	MISC. DATA	U of M	ACTUAL UNITS

ASSIGNMENT SERIAL NO.	ASG.	TYPE	ST.	CTY.	FUND SYMBOL	ACRES/UNITS	RATE

AMOUNT	ANV. DATE	EXP. DATE	BILL CYC.	S/C	DISTRICT	NEXT BILL	MISC. DATA	U of M	ACTUAL UNITS

APPLY REMITTANCE

ACTION	FUND SYMBOL	CTY.	AMOUNT
FILING FEE			
RENTAL			
UNEARNED			
REFUND			
TOTAL			
AMOUNT DUE			

Remarks:

BY:

DATE:

- Lease in Escrow?
- KGS? Of Interest?
- Auto Escalates? Operating Rights?
- Auto Renew? Operator
- Bond Filed?

FOR MMS USE ONLY

BILLEE NUMBER	FOREST REFUGE
OCS SECTION	
CODE	



**NOTICE!!**

**These documents have been scanned!**

**Do not place un-scanned documents beneath this notice!**

**Do not remove this notice from this file!**

GPO Jacket No. 560-102  
Print Order 61540  
Rise Business Services, LLC  
Job=AZ15 8/14/2019



Box Number= AZ15227



Claim Begin-End: AMC100714-AMC100714

**4 Annual Filings**



AZ15227-6

AMC113312-AMC116478



DEPARTMENT OF THE INTERIOR  
BUREAU OF LAND MANAGEMENT  
MINING CLAIMS

Run Date/Time: 8/21/2019

MC Maintenance Fees Paid Through the BLM Pay Portal  
(by Date Paid)

Page 5 Of 44

**CBS Receipt: 4532930**

Printed For Lead File # AMC100714

Agency Tracking ID: 1565804043

Assessment Year: 2020

Number of BLM Serial Nr: 1

Paid On: 8/14/2019

Total Amount Paid: \$165.00

Claim Name	BLM Serial No	Lead File No	Amount Paid
YAHOO #4	AMC100714	AMC100714	\$165.00



**United States Department of the Interior**  
**Bureau of Land Management**  
 BUSINESS & SUPPORT SVCS DIV  
 ONE N CENTRAL AVE SUITE 800  
 PHOENIX, AZ 85004 -4427  
 Phone: 602-417-9200

Receipt	
No:	4532930

<b>Transaction #:</b> 4653801	
<b>Date of Transaction:</b> 08/14/2019	
CUSTOMER:	
BRANDON JOHNSON 43445 BUSINESS PARK DR TEMECULA,CA 92590 US	

LINE #	QTY	DESCRIPTION	REMARKS	UNIT PRICE	TOTAL
1	1.00	LOCATABLE MINERALS / MINING CLAIMS- NOT NEW-UNADJUD,ONE AUTH NO. ONLY / MINING CLAIM MONEY RECEIVED <b>CASES:</b> AMC100714/\$165.00		- n/a -	165.00
<b>TOTAL:</b>					<b>\$165.00</b>

PAYMENT INFORMATION				
NOTE: Items will appear on credit card statement as "BLM O Mining Claim".				
1	AMOUNT:	165.00	POSTMARKED:	N/A
	TYPE:	CREDIT CARD	RECEIVED:	08/14/2019
	NAME:	BRANDON JOHNSON 43445 BUSINESS PARK DR TEMECULA CA 92590 US		
	CARD NO:	XXXXXXXXXXXX7326	AUTH CODE:	01102G
	NAME ON CARD:	BRANDON JOHNSON		
	SIGNATURE:	INTERNET		

REMARKS

This receipt was generated by the automated BLM Collections and Billing System and is a paper representation of a portion of the official electronic record contained therein.



DEPARTMENT OF THE INTERIOR  
BUREAU OF LAND MANAGEMENT  
MINING CLAIMS

Run Date/Time: 9/11/2018

MC Maintenance Fees Paid Through the BLM Pay Portal  
(by Date Paid)

Page 169 Of 723

**CBS Receipt: 4243272**

Printed For Lead File # AMC100714

Agency Tracking ID: 1535046573

Assessment Year: 2019

Paid On: 8/23/2018

Number of BLM Serial Nr: 2

Total Amount Paid: \$310.00

Claim Name	BLM Serial No	Lead File No	Amount Paid
YAHOO #2	AMC35987	AMC35987	\$155.00
YAHOO #4	AMC100714	AMC100714	\$155.00

**United States Department of the Interior  
Bureau of Land Management  
BUSINESS & SUPPORT SVCS DIV  
ONE N CENTRAL AVE SUITE 800  
PHOENIX, AZ 85004 -4427  
Phone: 602-417-9200**

Receipt

No: 4243272

<b>Transaction #:</b> 4358706	
<b>Date of Transaction:</b> 08/23/2018	
CUSTOMER:	
BRANDON JOHNSON 43445 BUSINESS PARK DR TEMECULA, CA 92590 US	

LINE #	QTY	DESCRIPTION	REMARKS	UNIT PRICE	TOTAL
1	1.00	LOCATABLE MINERALS / MINING CLAIMS- NOT NEW-UNADJUD, ONE AUTH NO. ONLY / MINING CLAIM MONEY RECEIVED CASES: AMC100714/\$310.00		- n/a -	310.00
<b>TOTAL:</b>					<b>\$310.00</b>

PAYMENT INFORMATION			
NOTE: Items will appear on credit card statement as "BLM O Mining Claim".			
1	AMOUNT:	310.00	POSTMARKED: N/A
	TYPE:	CREDIT CARD	RECEIVED: 08/23/2018
	NAME:	BRANDON JOHNSON 43445 BUSINESS PARK DR TEMECULA CA 92590 US	
	CARD NO:	XXXXXXXXXXXX9939	AUTH CODE: 213205
	NAME ON CARD:	BRANDON JOHNSON	
	SIGNATURE:		

REMARKS

This receipt was generated by the automated BLM Collections and Billing System and is a paper representation of a portion of the official electronic record contained therein.



Run Date: 08/14/17

Run Time: 01:28 PM

**DEPARTMENT OF THE INTERIOR  
BUREAU OF LAND MANAGEMENT  
MINING CLAIMS**

**MC Maintenance Fees Paid Through the BLM Pay Portal**

**CBS Receipt: 3929922**

Printed For Lead File # AMC100714

Agency Tracking ID: 1502297625

Assessment Year: 2018

Number of BLM Serial Nr: 2

Paid On: 08/09/2017

Total Amount Paid: \$310.00

Claim Name	BLM Serial No	Lead File No	Amount Paid
YAHOO #4	AMC100714	AMC100714	\$155.00
YAHOO #2	AMC35987	AMC35987	\$155.00

**United States Department of the Interior**  
**Bureau of Land Management**  
 BUSINESS & SUPPORT SVCS DIV  
 ONE N CENTRAL AVE SUITE 800  
 PHOENIX, AZ 85004 -4427  
 Phone: 602-417-9200

Receipt

No: 3929922

<b>Transaction #:</b> 4039484	
<b>Date of Transaction:</b> 08/09/2017	
<b>CUSTOMER:</b>	
BRANDON R JOHNSON 43445 BUSINESS PARK DR #113 TEMECULA, CA 92590 US	

LINE #	QTY	DESCRIPTION	REMARKS	UNIT PRICE	TOTAL
1	1.00	LOCATABLE MINERALS / MINING CLAIMS- NOT NEW-UNADJUD, ONE AUTH NO. ONLY / MINING CLAIM MONEY RECEIVED CASES: AMC35987/\$310.00		- n/a -	310.00
<b>TOTAL:</b>					<b>\$310.00</b>

PAYMENT INFORMATION			
NOTE: Items will appear on credit card statement as "BLM O Mining Claim".			
1	AMOUNT:	310.00	POSTMARKED: N/A
	TYPE:	CREDIT CARD	RECEIVED: 08/09/2017
	NAME:	BRANDON R JOHNSON 43445 BUSINESS PARK DR #113 TEMECULA CA 92590 US	
	CARD NO:	XXXXXXXXXXXX9939	AUTH CODE: 119045
	NAME ON CARD:	BRANDON R JOHNSON	
	EXPIRES:	03/2020	
	SIGNATURE:		

REMARKS

This receipt was generated by the automated BLM Collections and Billing System and is a paper representation of a portion of the official electronic record contained therein.



Run Date: 08/25/16

Run Time: 05:50 AM

**DEPARTMENT OF THE INTERIOR  
BUREAU OF LAND MANAGEMENT  
MINING CLAIMS**

**MC Maintenance Fees Paid Through the BLM Pay Portal**

**CBS Receipt: 3631495**

Printed For Lead File # **AMC100714**

Agency Tracking ID: 1471285843

Assessment Year: 2017

Number of BLM Serial Nr: 2

Paid On: 08/15/2016

Total Amount Paid: \$310.00

Claim Name	BLM Serial No	Lead File No	Amount Paid
YAHOO #4	AMC100714	AMC100714	\$155.00
YAHOO #2	AMC35987	AMC35987	\$155.00

**United States Department of the Interior**

**Bureau of Land Management**

BUSINESS & SUPPORT SVCS DIV

ONE N CENTRAL AVE SUITE 800

PHOENIX, AZ 85004 -4427

Phone: (602) 417-9200

Receipt

No:

3631495

<b>Transaction #:</b> 3735294	
<b>Date of Transaction:</b> 08/15/2016	
<b>CUSTOMER:</b>	
BRANDON R JOHNSON 43445 BUSINESS PARK DR #113 TEMECULA, CA 92590 US	

LINE #	QTY	DESCRIPTION	REMARKS	UNIT PRICE	TOTAL
1	1.00	LOCATABLE MINERALS / MINING CLAIMS- NOT NEW-UNADJUD, ONE AUTH NO. ONLY / MINING CLAIM MONEY RECEIVED <b>CASES: AMC35987/\$310.00</b>		- n/a -	310.00
<b>TOTAL:</b>					<b>\$310.00</b>

PAYMENT INFORMATION			
NOTE: Items will appear on credit card statement as "BLM O Mining Claim".			
1	AMOUNT:	310.00	POSTMARKED: N/A
	TYPE:	CREDIT CARD	RECEIVED: 08/15/2016
	NAME:	BRANDON R JOHNSON 43445 BUSINESS PARK DR #113 TEMECULA CA 92590 US	
	CARD NO:	XXXXXXXXXXXX9939	AUTH CODE: 315113
	NAME ON CARD:	BRANDON R JOHNSON	
	EXPIRES:	03/2017	
	SIGNATURE:		

REMARKS

This receipt was generated by the automated BLM Collections and Billing System and is a paper representation of a portion of the official electronic record contained therein.



Run Date: 09/08/15

Run Time: 09:20 AM

**DEPARTMENT OF THE INTERIOR  
BUREAU OF LAND MANAGEMENT  
MINING CLAIMS**

**MC Maintenance Fees Paid Through the BLM Pay Portal**

**CBS Receipt: 3377870**

Printed For Lead File # AMC100714

Agency Tracking ID: 1440603906

Assessment Year: 2016

Number of BLM Serial Nr: 2

Paid On: 08/26/2015

Total Amount Paid: \$310.00

Claim Name	BLM Serial No	Lead File No	Amount Paid
YAHOO #4	AMC100714	AMC100714	\$155.00
YAHOO #2	AMC35987	AMC35987	\$155.00

**United States Department of the Interior  
Bureau of Land Management  
BUSINESS & SUPPORT SVCS DIV  
ONE N CENTRAL AVE SUITE 800  
PHOENIX, AZ 85004 -4427  
Phone: (602) 417-9200**

Receipt

No: 3377870

<b>Transaction #:</b> 3476122	
<b>Date of Transaction:</b> 08/26/2015	
CUSTOMER:	
BRANDON R JOHNSON 43445 BUSINESS PARK DR TEMECULA, CA 92590 US	

LINE #	QTY	DESCRIPTION	REMARKS	UNIT PRICE	TOTAL
1	1.00	LOCATABLE MINERALS / MINING CLAIMS- NOT NEW-UNADJUD, ONE AUTH NO. ONLY / MINING CLAIM MONEY RECEIVED <b>CASES: AMC100714/\$310.00</b>		- n/a -	310.00
<b>TOTAL:</b>					<b>\$310.00</b>

PAYMENT INFORMATION					
NOTE: Items will appear on credit card statement as "BLM O Mining Claim".					
1	AMOUNT:	310.00	POSTMARKED:	N/A	
	TYPE:	CREDIT CARD	RECEIVED:	08/26/2015	
	NAME:	BRANDON R JOHNSON 43445 BUSINESS PARK DR TEMECULA CA 92590 US			
	CARD NO:	XXXXXXXXXXXX9939	AUTH CODE:	016254	
	NAME ON CARD:	BRANDON R JOHNSON			
	EXPIRES:	03/2017			
	SIGNATURE:				

REMARKS	

This receipt was generated by the automated BLM Collections and Billing System and is a paper representation of a portion of the official electronic record contained therein.



LEAD CASEFILE NUMBERS  
RECEIPT NO. - 3109047

35987	371816
100714	372534
190993	373840
304305	390613
318385	406412
324198	411286
325932	412818
327542	420267
329246	426402
330272	
331449	
332360	
333347	
333387	
333855	
335768	
337776	
338212	
338375	
343903	
344407	
344626	
348177	
348413	
350128	
350309	
353613	
355490	
364805	

**BLM ARIZONA STATE OFFICE  
JURISDICTION: ARIZONA**

BLM Arizona State Office  
1 North Central Avenue  
Phoenix, AZ 85004  
Phone: 602-417-9200  
Fax: 602-417-9556  
<http://www.blm.gov/az/st/en.html>

24 June 2014

COUNTY	TYPE	BLM FEE AMOUNT
La Paz, AZ	Placer Claims	\$ 4,340.00
Maricopa, AZ	Placer Claims	5,115.00
Mohave, AZ	Placer Claims	13,640.00
Pima, AZ	Placer Claims	11,935.00
Pinal, AZ	Placer Claims	1,240.00
Yavapai, AZ	Lode and Placer Claims	28,675.00
<b>TOTAL</b>		<b>\$64,945.00</b>

NO. OF CLAIMS  
AMOUNT \$64,945.00  
RECEIPT NO. 3109047  
INIT. CHH  
\*\* BLM-ASO\*\*

RECEIVED  
BLM AZ STATE OFFICE  
2014 AUG 21 P 2:12  
PHOENIX, ARIZONA

ENTERED  
AUG 27 2014  
BY: RE

\$1705 refund authorized for  
2015 MFS paid on closed  
claims AMC 372539 &  
AMC 420267. RE 10/21/14



**PREPARED BY**

Leonard Riley  
Gold Prospectors Association of America  
43445 Business Park Drive, Suite 113  
Temecula, CA 92590

**WHEN RECORDED MAIL TO:**

Gold Prospectors Association of America  
43445 Business Park Drive, Suite 113  
Temecula, CA 92590

**AFFIDAVIT OF ASSESSMENT WORK FOR MINING CLAIMS  
MAINTENANCE FEE PAYMENT IN LIEU OF LABOR**

The maintenance fee for the following PLACER CLAIMS in the County of La Paz, State of Arizona applies for the assessment year 2015:

SERIAL REG NUMBER	CLAIM NAME	ACRES	PAYMENT DUE BLM	BOOK/PAGE NUMBER	LEGAL OR LOC
AMC318388	OHMI #23 Carol Moore, et al., claim owner	30	\$310.00	2009-03352	M 14 T 3 N R 18 W S 34
AMC337776	GORBERT ASSOCIATION Cameron Cook, et al., claim owner	160	\$1,240.00	2012-05663	M 14 T 3 N R 18 W S 26/27/28
AMC338212	GUESS IT HAS Gilbert Binns, et al., claim owner	40	\$310.00	2012-05665	M 14 T 4 N R 18 W S 35
AMC364805	FLAT FOOT Barbara Cooper, et al., claim owner	160	\$1,240.00	2012-05664	M 14 T 4 N R 20 W S 34
AMC412819	CACTUS NEEDLE Sharina Davis, et al., claim owner	160	\$1,240.00	2012-05666	M 14 T 4 N R 18 W S 22

Total amount due to BLM is \$4,340.00

RECEIVED  
BLM AZ STATE OFFICE  
PHOENIX, ARIZONA  
AUG 21 P 2:12

**PREPARED BY**

Leonard Riley  
Gold Prospectors Association of America  
43445 Business Park Drive, Suite 113  
Temecula, CA 92590

**WHEN RECORDED MAIL TO:**

Gold Prospectors Association of America  
43445 Business Park Drive, Suite 113  
Temecula, CA 92590

RECEIVED  
BLM AZ STATE OFFICE  
2014 AUG 21 P 2:12  
PHOENIX, ARIZONA

**AFFIDAVIT OF ASSESSMENT WORK FOR MINING CLAIMS  
MAINTENANCE FEE PAYMENT IN LIEU OF LABOR**

The maintenance fee for the following PLACER CLAIMS in the County of Maricopa, State of Arizona applies for the assessment year 2015:

SERIAL REG NUMBER	CLAIM NAME	ACRES	PAYMENT DUE BLM	BOOK/PAGE NUMBER	LEGAL OR LOC
AMC100714	YAHOO #4 Marion Burns, et al., claim owner	20	\$155.00	2012-1089980	M 14 T 7 N R 3 W S 20
AMC324198	KING MINING CLAIM #1 Peter Eastman, et al., claim owner	20	\$155.00	2012-1089981	M 14 T 7 N R 3 W S 29
AMC325932	GOLDEN DREAMS #A Peter Eastman, et al., claim owner	40	\$310.00	2012-1089981	M 14 T 7 N R 3 W S 20
AMC333347	DUMB LUCK Jean Wampler, et al., claim owner	40	\$310.00	2012-1089976	M 14 T 7 R 3 S 29
AMC338375	AZ AU #1 Gold Prospectors, et al., claim owner	20	\$155.00	2012-1089979	M 14 T 7 N R 3 W S 29
AMC338376	AZ AU #2 Gold Prospectors, et al., claim owner	20	\$155.00	2012-1089979	M 14 T 7 N R 3 W S 29



AMC35987	YAHOO #2 Marion Burns, et al., claim owner	20	\$155.00	2012-1089980	M 14 T 7 N R 3 W S 29
AMC390613	GOLD FLATZ 1 Frank Benzsema, et al., claim owner	160	\$1,240.00	2012-057361	M 14 T 4N R 6 W S 21
AMC390614	GOLD FLATZ 2 Frank Benzsema, et al., claim owner	160	\$1,240.00	2012-057361	M 14 T 4N R 6 W S 21
AMC406412	VULTURE BAIT Albert Barton, et al., claim owner	160	\$1,240.00	2012-1089975	M 14 T 4N R 6 W S 21

RECEIVED  
 BLM AZ STATE OFFICE  
 PHOENIX, ARIZONA  
 JUN 21 2012  
 P 2:42

Total amount due to BLM is \$5,115.00

The following PLACER CLAIMS are located in two counties. The BLM payment information is included in the filing for the County of Yavapai, State of Arizona. The following information is for the benefit of the Recorder of the County of Maricopa, State of Arizona:

SERIAL REG NUMBER	CLAIM NAME	ACRES	PAYMENT DUE BLM	BOOK/PAGE NUMBER	LEGAL OR LOC
AMC348413	ABRACADABRA #1 Thomas Collison, et al., claim owner	160	\$0.00	2012-1089973	M 14 T 8 N R 2 E S 29
AMC348414	ABRACADABRA #2 Greg Bowen, et al., claim owner	160	\$0.00	2012-1089973	M 14 T 8 R 2 E S 20
AMC350143	CALAMITY #1 John Butler, et al., claim owner	160	\$0.00	2012-1089973	M 14 T 8 N R 2 E S 16 & 21
AMC350144	CALAMITY #2 Terry Huff, et al., claim owner	133.37	\$0.00	2012-1089973	M 14 T 8 N R 2 E S 16
AMC350310	CALAMITY #8 Bruce Austin, et al., claim owner	106.67	\$0.00	2012-1089982	M 14 T 8 N R 2 E S 9
AMC350311	CALAMITY #9 Bruce Austin, et al., claim owner	115	\$0.00	2012-1089982	M 14 T 8 N R 2 E S 16

**PREPARED BY**

Leonard Riley  
Gold Prospectors Association of America  
43445 Business Park Drive, Suite 113  
Temecula, CA 92590

**WHEN RECORDED MAIL TO:**

Gold Prospectors Association of America  
43445 Business Park Drive, Suite 113  
Temecula, CA 92590

RECEIVED  
BLM AZ STATE OFFICE  
2011 AUG 21 P 2:12  
PHOENIX, ARIZONA

**AFFIDAVIT OF ASSESSMENT WORK FOR MINING CLAIMS  
MAINTENANCE FEE PAYMENT IN LIEU OF LABOR**

The maintenance fee for the following PLACER CLAIMS in the County of Mohave, State of Arizona applies for the assessment year 2015:

SERIAL REG NUMBER	CLAIM NAME	ACRES	PAYMENT DUE BLM	BOOK/PAGE NUMBER	LEGAL OR LOC
AMC327542	BAHDE 10 Chris Bahde, et al., claim owner	160	\$1,240.00	2012-057359	M 14 T 29 N R 18 W S 20
AMC329246	BAHDE 11 Clarence Bahde, et al., claim owner	160	\$1,240.00	2012-057359	M 14 T 29 N R 18 W S 20
AMC329247	BAHDE 12 Clarence Bahde, et al., claim owner	160	\$1,240.00	2012-057359	M 14 T 29 N R 18 W S 30
AMC329248	BAHDE 13 Clarence Bahde, et al., claim owner	160	\$1,240.00	2012-057359	M 14 T 29 N R 18 W S 30
AMC329249	BAHDE 14 Clarence Bahde, et al., claim owner	160	\$1,240.00	2012-057358	M 14 T 29 N R 18 W S 30
AMC330272	BAHDE 17 Clarence Bahde, et al., claim owner	160	\$1,240.00	2012-057358	M 14 T 29 N R 18 W S 2
AMC330273	BAHDE 18 Clarence Bahde, et al., claim owner	160	\$1,240.00	2012-057358	M 14 T 29 N R 18 W S 2



AMC371816	HOPPY 1 Shawn Bender, et al., claim owner	160	\$1,240.00	2012-057360	M 14 T 29 N R 18 W S 26
AMC371817	HOPPY 2 Shawn Bender, et al., claim owner	160	\$1,240.00	2012-057360	M 14 T 29 N R 18 W S 26
AMC371818	HOPPY 3 Shawn Bender, et al., claim owner	160	\$1,240.00	2012-057360	M 14 T 29 N R 18 W S 26
AMC371819	HOPPY 4 Shawn Bender, et al., claim owner	160	\$1,240.00	2012-057360	M 14 T 29 N R 18 W S 26

Total amount due to BLM is \$13,640.00

RECEIVED  
BLM AZ STATE OFFICE  
2014 AUG 21 P 2:12  
PHOENIX, ARIZONA

**PREPARED BY**

Leonard Riley  
Gold Prospectors Association of America  
43445 Business Park Drive, Suite 113  
Temecula, CA 92590

**WHEN RECORDED MAIL TO:**

Gold Prospectors Association of America  
43445 Business Park Drive, Suite 113  
Temecula, CA 92590

RECEIVED  
BLM AZ STATE OFFICE  
2014 AUG 21 P 2:12  
PHOENIX, ARIZONA

**AFFIDAVIT OF ASSESSMENT WORK FOR MINING CLAIMS  
MAINTENANCE FEE PAYMENT IN LIEU OF LABOR**

The maintenance fee for the following PLACER CLAIMS in the County of Pima, State of Arizona applies for the assessment year 2015:

SERIAL REG NUMBER	CLAIM NAME	ACRES	PAYMENT DUE BLM	BOOK/PAGE NUMBER	LEGAL OR LOC
AMC331449	FRIENDSHIP Doreen Howard, et al., claim owner	160	\$1,240.00	20123320973	M 14 T 19 S R 16 E S 28
AMC332360	R DOUBLE J Beverly Podraza, et al., claim owner	70	\$620.00	20123320970	M 14 T 19 S R 15 E S 25
AMC333387	GOLDEN TATTOO Caroleann Black, et al., claim owner	160	\$1,240.00	20123320971	M 14 T 19 S R 15 E S 26
AMC333855	LUCKY STRIKE Beverly Podraza, et al., claim owner	160	\$1,240.00	20123320967	M 14 T 19 S R 15 E S 26
AMC335768	FANTASTIC Doreen Howard, et al., claim owner	160	\$1,240.00	20123320968	M 14 T 19 S R 15 E S 36
AMC426402	POLARIS Louie Gasca, et al., claim owner	60	\$465.00	20123320969	M 14 T 20 S R 10 E S 32 T 21 S R 10 E S 4 & 5



AMC344407	WANDERING STAR Ed Bonnell, et al., claim owner	160	\$1,240.00	20123320975	M 14 T 21 S R 10 E S 8
AMC344626	LUCKY 13 Alyson Johnson, et al., claim owner	160	\$1,240.00	20123320974	M 21 T 24 N R 9 E S 32
AMC353613	MAYBE, MAYBE NOT Richard Conway, et al., claim owner	160	\$1,240.00	20123320972	M 14 T 19 S R 16 E S 28
AMC353614	WET ROCK Kathy Homan, et al., claim owner	160	\$1,240.00	20123320976	M 14 T 21 S R 10 E S 17
AMC411286	QUAD C Charles Colvin, et al., claim owner	60	\$465.00	None	M 14 T 19 S R 15 E S 23 & 26
AMC420267	HERCULES Louie Gasca, et al., claim owner	58	\$465.00	20123320969	M 14 T 20 S R 10 E S 31

*Closed*

Total amount due to BLM is \$11,935.00

RECEIVED  
BLM AZ STATE OFFICE  
2011 AUG 21 P 2:12  
PHOENIX, ARIZONA

**PREPARED BY**

Leonard Riley  
Gold Prospectors Association of America  
43445 Business Park Drive, Suite 113  
Temecula, CA 92590

**WHEN RECORDED MAIL TO:**

Gold Prospectors Association of America  
43445 Business Park Drive, Suite 113  
Temecula, CA 92590

RECEIVED  
BLM AZ STATE OFFICE  
2014 AUG 21 P 2:13  
PHOENIX, ARIZONA

**AFFIDAVIT OF ASSESSMENT WORK FOR MINING CLAIMS  
MAINTENANCE FEE PAYMENT IN LIEU OF LABOR**

The maintenance fee for the following PLACER CLAIMS in the County of Pinal, State of Arizona applies for the assessment year 2015:

SERIAL REG NUMBER	CLAIM NAME	ACRES	PAYMENT DUE BLM	BOOK/PAGE NUMBER	LEGAL OR LOC
AMC372539	OUTBACK GOLD #4 Jeffrey Arnold, et al., claim owner	160	\$1,240.00	None	M 14 T 1 S R 11 E S 16

*Closed*

Total amount due to BLM is \$1,240.00

**PREPARED BY**

Leonard Riley  
Gold Prospectors Association of America  
43445 Business Park Drive, Suite 113  
Temecula, CA 92590

**WHEN RECORDED MAIL TO:**

Gold Prospectors Association of America  
43445 Business Park Drive, Suite 113  
Temecula, CA 92590

RECEIVED  
BLM AZ STATE OFFICE  
2014 AUG 21 P 2:13  
PHOENIX, ARIZONA

**AFFIDAVIT OF ASSESSMENT WORK FOR MINING CLAIMS  
MAINTENANCE FEE PAYMENT IN LIEU OF LABOR**

The maintenance fee for the following LODE CLAIMS in the County of Yavapai, State of Arizona applies for the assessment year 2015:

SERIAL REG NUMBER	CLAIM NAME	ACRES	PAYMENT DUE BLM	BOOK/PAGE NUMBER	LEGAL OR LOC
AMC304305	PICKEM UP I Orlando Carroccia, et al., claim owner	20.66	\$155.00	2012-0064663	M 14 T 10 N R 5 W S 24
AMC304306	PICKEM UP II Orlando Carroccia, et al., claim owner	20.66	\$155.00	2012-0064663	M 14 T 10 N R 5 W S 24
AMC304307	PICKEM UP III Orlando Carroccia, et al., claim owner	20.66	\$155.00	2012-0064663	M 14 T 10 N R 5 W S 24

The maintenance fee for the following PLACER CLAIMS in the County of Yavapai, State of Arizona applies for the assessment year 2014:

SERIAL REG NUMBER	CLAIM NAME	ACRES	PAYMENT DUE BLM	BOOK/PAGE NUMBER	LEGAL OR LOC
AMC190993	LOST DUTCHMAN Doug Edwards, et al., claim owner	120	\$930.00	2012-0064661	M 14 T 10 N R 5 W S 25 & 36
AMC343903	DOUBLE J. J. Jacqueline Lew, et al., claim owner	160	\$1,240.00	2012-0064666	M 14 T 13 N R 1 E S 28
AMC343904	SOLDIER BOY Jacqueline Lew, et al., claim owner	160	\$1,240.00	2012-0064691	M 14 T 13 N R 1 E S 29



AMC348177	PICKEM UP AGAIN Orlando Carroccia, et al., claim owner	40	\$310.00	2012-0064663	M 14 T 10 N R 5 W S 24
AMC348413	ABRACADABRA #1 Thomas Collison, et al., claim owner	160	\$1,240.00	2012-0064689	M 14 T 8 N R 2 E S 29
AMC348414	ABRACADABRA #2 Greg Bowen, et al., claim owner	160	\$1,240.00	2012-0064689	M 14 T 8 N R 2 E S 20
AMC348415	ABRACADABRA #3 John Albanese, et al., claim owner	160	\$1,240.00	2012-0064689	M 14 T 8 N R 2 E S 20
AMC348416	ABRACADABRA #4 Thomas Collison, et al., claim owner	160	\$1,240.00	2012-0064689	M 14 T 8 N R 2 E S 20
AMC350128	ABRACADABRA #5 Terry Huff, et al., claim owner	160	\$1,240.00	2012-0064690	M 14 T 8 N R 2 E S 17
AMC350130	ABRACADABRA #7 Terry Huff, et al., claim owner	160	\$1,240.00	2012-0064692	M 14 T 8 N R 2 E S 18
AMC350140	ABRACADABRA #19 Mary Briggs, et al., claim owner	160	\$1,240.00	2012-0064677	M 14 T 9 N R 20 E S 30
AMC350141	ABRACADABRA #20 John Butler, et al., claim owner	160	\$1,240.00	2012-0064693	M 14 T 9 N R 2 E S 29
AMC350143	CALAMITY #1 John Butler, et al., claim owner	160	\$1,240.00	2012-1089977	M 14 T 8 N R 2 E S 16 & 21
AMC350144	CALAMITY #2 Terry Huff, et al., claim owner	133.37	\$1,085.00	2012-1089988	M 14 T 8 N R 2 E S 16
AMC350310	CALAMITY #8 Bruce Austin, et al., claim owner	106.67	\$930.00	2012-1089982	M 14 T 8 N R 2 E S 9

RECEIVED  
 PHOENIX, ARIZONA  
 2011 AUG 21 P 2:13

AMC350311	CALAMITY #9 Bruce Austin, et al., claim owner	115	\$930.00	2012-1089982	M 14 T 8 N R 2 E S 16
AMC355490	GOLDEN GOBBLER John Koho, et al., claim owner	41.20	\$465.00	2012-0064688	M 14 T 11 N R 1 E S 23
AMC373840	LITTLE PICKER Paul Clark, et al., claim owner	160	\$1,240.00	2012-0064669	M 14 T 9 N R 5 W S 35
AMC373841	GREEN GREASE William Eason, et al., claim owner	160	\$1,240.00	2012-0064684	M 14 T 9 N R 5 W S 34
AMC373842	CAT CLAW William Eason, et al., claim owner	160	\$1,240.00	2012-0064683	M 14 T 9 N R 5 W S 34
AMC373843	OLY POP Paul Clark, et al., claim owner	160	\$1,240.00	2012-0064662	M 14 T 9 N R 5 W S 34
AMC373844	SARAH P Paul Clark, et al., claim owner	160	\$1,240.00	2012-0064660	M 14 T 9 N R 5 W S 35
AMC373845	DESERT PANNER Charles Dougan, et al., claim owner	160	\$1,240.00	2012-0064685	M 14 T 9 N R 5 W S 35
AMC373846	BAKER INN Charles Dougan, et al., claim owner	160	\$1,240.00	2012-0064665	M 14 T 9 N R 5 W S 35
AMC373847	THE STRUT William Eason, et al., claim owner	160	\$1,240.00	2012-0064674	M 14 T 9 N R 5 W S 35

Total amount due to BLM is \$28,675.00

RECEIVED  
BLM AZ STATE OFFICE  
2014 AUG 21 P 2:13  
PHOENIX, ARIZONA

**United States Department of the Interior**  
**Bureau of Land Management**  
 LANDS/RECREATION & PLANNING  
 ONE N CENTRAL AVE  
 PHOENIX, AZ 85004 -2203  
 Phone: 602-417-9200

Receipt

No:

3109047

<b>Transaction #:</b> 3200735	
<b>Date of Transaction:</b> 08/22/2014	
<b>CUSTOMER:</b>	
GOLD PROSPECTORS ASSOCIATION OF AMERICA 43445 BUSINESS PARK DR STE 113 TEMECULA, CA 92590-3671 US	

LINE #	QTY	DESCRIPTION	REMARKS	UNIT PRICE	TOTAL
1	1.00	LOCATABLE MINERALS / MINING CLAIMS- NOT NEW-UNADJUD, ONE AUTH NO. ONLY / MINING CLAIM MONEY RECEIVED CASES: AMC318388/\$64945.00	MAINT FEE PYMNT 2015	- n/a -	64945.00
<b>TOTAL:</b>					<b>\$64,945.00</b>

PAYMENT INFORMATION					
1	AMOUNT:	64945.00	POSTMARKED:	08/19/2014	
	TYPE:	CHECK	RECEIVED:	08/21/2014	
	CHECK NO:	41565			
	NAME:	GOLD PROSPECTORS ASSOCIATION OF AMERICA 43445 BUSINESS PARK DR STE 113 TEMECULA CA 92590-3671 US			

REMARKS

This receipt was generated by the automated BLM Collections and Billing System and is a paper representation of a portion of the official electronic record contained therein.

*RE 10/7/14*  
*\$1705 refund authorized*  
*for 2015 maint. fees pd. on*  
*closed claims AMC 420267*  
*AMC 372539 8/22/14*



LEAD CASE FILES for Receipt No. 2856913  
filed by GOLD PROSPECT ASSN OF AMERICA  
August 15, 2013

318385  
337776  
338212  
364805  
412818  
100714  
324198  
325932  
333347  
338375  
35987  
390613  
406412  
348413  
350128  
350309  
327542  
329246  
330272  
371816

AMC #s  
331449  
332360  
333387  
333855  
335768  
342810  
344407  
344626  
353613  
411286  
420267  
372534  
304305  
190993  
343903  
348177  
~~348413~~  
355490  
373840

**RECORDING REQUESTED BY**

Claims Department

**WHEN RECORDED MAIL TO:**

Gold Prospectors Association of America  
43445 Business Park Drive, Suite 113  
Temecula, CA 92590

RECEIVED  
BLM AZ STATE OFFICE  
2009 AUG 15 PM 3:03  
PHOENIX, ARIZONA

**MAINTENANCE FEE PAYMENT FOR MINING CLAIMS  
IN LIEU OF LABOR (ASSESSMENT WORK)**

The maintenance fee for the following PLACER CLAIMS in the County of La Paz, State of Arizona applies for the assessment year 2014:

SERIAL REG NUMBER	CLAIM NAME	ACRES	PAYMENT DUE BLM	BOOK/PAGE NUMBER	LEGAL OR LOC
AMC318388	OHMI #23 Carol Moore, et al., claim owner	30	\$280.00	2009-03352	M 14 T 3 N R 18 W S 34
AMC337776	GORBERT ASSOCIATION Cameron Cook, et al., claim owner	160	\$1,120.00	2012-05663	M 14 T 3 N R 18 W S 34
AMC338212	GUESS IT HAS Gilbert Binns, et al., claim owner	40	\$280.00	2012-05665	M 14 T 4 N R 18 W S 26/27/28
AMC364805	FLAT FOOT Barbara Cooper, et al., claim owner	160	\$1,120.00	2012-05664	M 14 T 4 N R 20 W S 35
AMC412819	CACTUS NEEDLE Sharina Davis, et al., claim owner	160	\$1,120.00	2012-05666	M 14 T 4 N R 13 W S 22

Total amount due to BLM is \$3,920.00

\$3920

I hereby certify under penalty of perjury under the laws of the State of California that the foregoing statements are true and correct.

ENTERED  
AUG 23 2013  
BY: RE

# 2856913

942724

Brandon Johnson, President  
Gold Prospectors Association of America  
Agent for Claim Owner

43445 Business Park Drive, Suite 113  
Temecula, CA 92590  
951-699-4749

Executed this 30 day of July, 2013 at Temecula, California.


Brandon Johnson  
Brandon Johnson, President  
Gold Prospectors Association of America

Date: 7-30-13

State of California  
County of Riverside

Subscribed and sworn to (or affirmed) before me on this 30th day of July, 2013,  
by Brandon Johnson, proved to me on the basis of satisfactory evidence to be the person who appeared  
before me.

Signature Amber N. White (Seal)



RECEIVED  
PLM AT STATE OFFICE  
JUL 30 2013  
VICTORIA



**RECORDING REQUESTED BY**

Claims Department

**WHEN RECORDED MAIL TO:**

Gold Prospectors Association of America  
43445 Business Park Drive, Suite 113  
Temecula, CA 92590

RECEIVED  
BLM AZ STATE OFFICE  
2013 AUG 15 PM 3:04  
PHOENIX, ARIZONA

**MAINTENANCE FEE PAYMENT FOR MINING CLAIMS  
IN LIEU OF LABOR (ASSESSMENT WORK)**

The maintenance fee for the following PLACER CLAIMS in the County of Maricopa, State of Arizona applies for the assessment year 2014:

SERIAL REG NUMBER	CLAIM NAME	ACRES	PAYMENT DUE BLM	BOOK/PAGE NUMBER	LEGAL OR LOC
AMC100714	YAHOO #4 Marion Burns, et al., claim owner	20	\$140.00	2012-1089980	M 14 T 7 N R 3 W S 20
AMC324198	KING MINING CLAIM #1 Peter Eastman, et al., claim owner	20	\$140.00	2012-1089981	M 14 T 7 N R 3 W S 29
AMC325932	GOLDEN DREAMS #A Peter Eastman, et al., claim owner	40	\$280.00	2012-1089981	M 14 T 7 N R 3 W S 20
AMC333347	DUMB LUCK Jean Wampler, et al., claim owner	40	\$280.00	2012-1089976	M 14 T 7 R 3 S 29
AMC338375	AZ AU #1 Gold Prospectors, et al., claim owner	20	\$140.00	2012-1089979	M 14 T 7 N R 3 W S 29
AMC338376	AZ AU #2 Gold Prospectors, et al., claim owner	20	\$140.00	2012-1089979	M 14 T 7 N R 3 W S 29

\$1120

\$5040

AMC35987	YAHOO #2 Marion Burns, et al., claim owner	20	\$140.00	2012-1089980	M 14 T 7 N R 3 W S 29
AMC390613	GOLD FLATZ 1 Frank Benzsema, et al., claim owner	160	\$1,120.00	2012-057361	M 14 T 4N R 6 W S 21
AMC390614	GOLD FLATZ 2 Frank Benzsema, et al., claim owner	160	\$1,120.00	2012-057361	M 14 T 4N R 6 W S 21
AMC406412	VULTURE BAIT Albert Barton, et al., claim owner	160	\$1,120.00	2012-1089975	M 14 T 7N R 3W S 21

Total amount due to BLM is \$4,620.00

The following PLACER CLAIMS are located in two counties. The BLM payment information is included in the filing for the County of Yavapai, State of Arizona. The following information is for the benefit of the Recorder of the County of Maricopa, State of Arizona:

SERIAL REG NUMBER	CLAIM NAME	ACRES	PAYMENT DUE BLM	BOOK/PAGE NUMBER	LEGAL OR LOC
AMC348413	ABRACADABRA #1 Thomas Collison, et al., claim owner	160	\$0.00	2012-1089973	M 14 T 8 N R 2 E S 29
AMC348414	ABRACADABRA #2 Greg Bowen, et al., claim owner	160	\$0.00	2012-1089973	M 14 T 8 R 2 E S20
AMC350143	CALAMITY #1 John Butler, et al., claim owner	160	\$0.00	2012-1089973	M 14 T 8 N R 2 E S 16 & 21
AMC350144	CALAMITY #2 Terry Huff, et al., claim owner	133.37	\$0.00	2012-1089973	M 14 T 8 N R 2 E S 16
AMC350310	CALAMITY #8 Bruce Austin, et al., claim owner	106.67	\$0.00	2012-1089982	M 14 T 8 N R 2 E S 9
AMC350311	CALAMITY #9 Bruce Austin, et al., claim owner	115	\$0.00	2012-1089982	M 14 T 8 N R 2 E S 16

\$ 3500


\$8540

I hereby certify under penalty of perjury under the laws of the State of California that the foregoing statements are true and correct.

Brandon Johnson, President  
Gold Prospectors Association of America  
Agent for Claim Owner

43445 Business Park Drive, Suite 113  
Temecula, CA 92590  
951-699-4749

Executed this 30 day of July, 2013 at Temecula, California.


  
\_\_\_\_\_  
Brandon Johnson, President  
Gold Prospectors Association of America

Date: 7-30-13

State of California  
County of Riverside

Subscribed and sworn to (or affirmed) before me on this 30 day of July, 2013,  
by Brandon Johnson, proved to me on the basis of satisfactory evidence to be the person who appeared  
before me.

Signature Amber N. White (Seal)



AMBER N. WHITE  
COMM. # 1934504  
NOTARY PUBLIC - CALIFORNIA  
RIVERSIDE COUNTY  
My Comm. Exp. May 14, 2015

RECEIVED  
BANK OF AMERICA  
2013 JUL 15 04 30 PM  
VICTORIA, ARIZONA



**RECORDING REQUESTED BY**

Claims Department

**WHEN RECORDED MAIL TO:**

Gold Prospectors Association of America  
43445 Business Park Drive, Suite 113  
Temecula, CA 92590

RECEIVED  
BLM AZ STATE OFFICE  
2013 AUG 15 PM 3:04  
PHOENIX, ARIZONA

**MAINTENANCE FEE PAYMENT FOR MINING CLAIMS  
IN LIEU OF LABOR (ASSESSMENT WORK)**

The maintenance fee for the following PLACER CLAIMS in the County of Mohave, State of Arizona applies for the assessment year 2014:

SERIAL REG NUMBER	CLAIM NAME	ACRES	PAYMENT DUE BLM	BOOK/PAGE NUMBER	LEGAL OR LOC
AMC327542	BAHDE 10 Chris Bahde, et al., claim owner	160	\$1,120.00	2012-057359	M 14 T 29 N R 18 W S 20
AMC329246	BAHDE 11 Clarence Bahde, et al., claim owner	160	\$1,120.00	2012-057359	M 14 T 29 N R 18 W S 20
AMC329247	BAHDE 12 Clarence Bahde, et al., claim owner	160	\$1,120.00	2012-057359	M 14 T 29 N R 18 W S 30
AMC329248	BAHDE 13 Clarence Bahde, et al., claim owner	160	\$1,120.00	2012-057359	M 14 T 29 N R 18 W S 30
AMC329249	BAHDE 14 Clarence Bahde, et al., claim owner	160	\$1,120.00	2012-057358	M 14 T 29 N R 18 W S 30
AMC330272	BAHDE 17 Clarence Bahde, et al., claim owner	160	\$1,120.00	2012-057358	M 14 T 29 N R 18 W S 2
AMC330273	BAHDE 18 Clarence Bahde, et al., claim owner	160	\$1,120.00	2012-057358	M 14 T 29 N R 18 W S 2

\$ 7,840

\$ 16380

AMC371816	HOPPY 1 Shawn Bender, et al., claim owner	160	\$1,120.00	2012-057360	M 14 T 29 N R 18 W S 26
AMC371817	HOPPY 2 Shawn Bender, et al., claim owner	160	\$1,120.00	2012-057360	M 14 T 29 N R 18 W S 26
AMC371818	HOPPY 3 Shawn Bender, et al., claim owner	160	\$1,120.00	2012-057360	M 14 T 29 N R 18 W S 26
AMC371819	HOPPY 4 Shawn Bender, et al., claim owner	160	\$1,120.00	2012-057360	M 14 T 29 N R 18 W S 26

Total amount due to BLM is \$12,320.00

I hereby certify under penalty of perjury under the laws of the State of California that the foregoing statements are true and correct.

Brandon Johnson, President  
Gold Prospectors Association of America  
Agent for Claim Owner

43445 Business Park Drive, Suite 113  
Temecula, CA 92590  
951-699-4749

\$ 44,800

\$ 20,860

RECEIVED  
BLM AZ STATE OFFICE  
2012 JUN 15 PM 2:04  
TUCSON, ARIZONA

Executed this 30 day of July, 2013 at Temecula, California.


Brandon Johnson  
Brandon Johnson, President  
Gold Prospectors Association of America

Date: 7-30-13

State of California  
County of Riverside

Subscribed and sworn to (or affirmed) before me on this 30 day of July, 2013,  
by Brandon Johnson, proved to me on the basis of satisfactory evidence to be the person who appeared  
before me.

Signature Amber N. White (Seal)



RECEIVED  
PLM AZ STATE OFFICE  
2013 AUG 15 PM 3:04  
PHOENIX, ARIZONA



**RECORDING REQUESTED BY**

Claims Department

**WHEN RECORDED MAIL TO:**

Gold Prospectors Association of America  
43445 Business Park Drive, Suite 113  
Temecula, CA 92590

RECEIVED  
PIMA STATE OFFICE  
2013 AUG 15 PM 3:04  
PHOENIX, ARIZONA

**MAINTENANCE FEE PAYMENT FOR MINING CLAIMS  
IN LIEU OF LABOR (ASSESSMENT WORK)**

The maintenance fee for the following PLACER CLAIMS in the County of Pima, State of Arizona applies for the assessment year 2014:

SERIAL REG NUMBER	CLAIM NAME	ACRES	PAYMENT DUE BLM	BOOK/PAGE NUMBER	LEGAL OR LOC
AMC331449	FRIENDSHIP Doreen Howard, et al., claim owner	160	\$1,120.00	20123320973	M 14 T 19 S R 16 E S 28
AMC332360	R DOUBLE J Beverly Podraza, et al., claim owner	70	\$560.00	20123320970	M 14 T 19 S R 15 E S 25
AMC333387	GOLDEN TATTOO Caroleann Black, et al., claim owner	160	\$1,120.00	20123320971	M 14 T 19 S R 15 E S 26
AMC333855	LUCKY STRIKE Beverly Podraza, et al., claim owner	160	\$1,120.00	20123320967	M 14 T 19 S R 15 E S 26
AMC335768	FANTASTIC Doreen Howard, et al., claim owner	160	\$1,120.00	20123320968	M 14 T 19 S R 15 E S 36
AMC342811	POLARIS Louie Gasca, et al., claim owner	60	\$420.00	20123320969	M 14 T 20 S R 10 E S 32 T 21 S R 10 E S 4 & 5

\$5,460

\$26,320

AMC344407	WANDERING STAR Ed Bonnell, et al., claim owner	160	\$1,120.00	20123320975	M 14 T 21 S R 10 E S 8
AMC344626	LUCKY 13 Alyson Johnson, et al., claim owner	160	\$1,120.00	20123320974	M 21 T 24 N R 9 E S 32
AMC353613	MAYBE, MAYBE NOT Richard Conway, et al., claim owner	160	\$1,120.00	20123320972	M 14 T 19 S R 16 E S 28
AMC353614	WET ROCK Kathy Homan, et al., claim owner	160	\$1,120.00	20123320976	M 14 T 21 S R 10 E S 17
AMC411286	QUAD C Charles Colvin, et al., claim owner	60	\$420.00	None	M 14 T 19 S R 15 E S 23 & 26
AMC420267	HERCULES Louie Gasca, et al., claim owner	58	\$420.00	20123320969	M 14 T 20 S R 10 E S 31

Total amount due to BLM is \$10,780.00

\$5320

I hereby certify under penalty of perjury under the laws of the State of California that the foregoing statements are true and correct.

Brandon Johnson, President  
Gold Prospectors Association of America  
Agent for Claim Owner

43445 Business Park Drive, Suite 113  
Temecula, CA 92590  
951-699-4749

RECEIVED  
BLM DISTRICT OFFICE  
MAY 15 11 20 01  
MORNING, JEFFERSON

\$31,640

Executed this 30 day of July, 2013 at Temecula, California.

[Signature]


Brandon Johnson, President  
Gold Prospectors Association of America

Date: 7-30-13

State of California  
County of Riverside

Subscribed and sworn to (or affirmed) before me on this 30<sup>th</sup> day of July, 2013,  
by Brandon Johnson, proved to me on the basis of satisfactory evidence to be the person who appeared  
before me.

Signature Amber N. White (Seal)



RECEIVED  
BLM AZ STATE OFFICE  
2013 AUG 15 PM 3:01  
PHOENIX, ARIZONA



**RECORDING REQUESTED BY**

Claims Department

**WHEN RECORDED MAIL TO:**

Gold Prospectors Association of America  
43445 Business Park Drive, Suite 113  
Temecula, CA 92590

RECEIVED  
BLM AZ STATE OFFICE  
2012 APR 15 PM 3:04  
PHOENIX, ARIZONA

**MAINTENANCE FEE PAYMENT FOR MINING CLAIMS  
IN LIEU OF LABOR (ASSESSMENT WORK)**

The maintenance fee for the following PLACER CLAIMS in the County of Pinal, State of Arizona applies for the assessment year 2014:

SERIAL REG NUMBER	CLAIM NAME	ACRES	PAYMENT DUE BLM	BOOK/PAGE NUMBER	LEGAL OR LOC
AMC372539	OUTBACK GOLD #4 Jeffrey Arnold, et al., claim owner	160	\$1,120.00	None	M 14 T 1 S R 11 E S 16

Total amount due to BLM is \$1,120.00

I hereby certify under penalty of perjury under the laws of the State of California that the foregoing statements are true and correct.

Brandon Johnson, President  
Gold Prospectors Association of America  
Agent for Claim Owner

43445 Business Park Drive, Suite 113  
Temecula, CA 92590  
951-699-4749

\$32,760

Executed this 30 day of July, 2013 at Temecula, California.

Brandon Johnson


Brandon Johnson, President  
Gold Prospectors Association of America

Date: 7-30-13

State of California  
County of Riverside

Subscribed and sworn to (or affirmed) before me on this 30<sup>th</sup> day of July, 2013,  
by Brandon Johnson, proved to me on the basis of satisfactory evidence to be the person who appeared  
before me.

Signature Amber N. White (Seal)



RECEIVED  
BLM AZ STATE OFFICE  
PHOENIX, ARIZONA  
2013 AUG 15 PM 3:01

**RECORDING REQUESTED BY**

Claims Department

**WHEN RECORDED MAIL TO:**Gold Prospectors Association of America  
43445 Business Park Drive, Suite 113  
Temecula, CA 92590RECEIVED  
BLM ARIZONA OFFICE  
PHOENIX, ARIZONA  
2012 AUG 15 PM 3:05**MAINTENANCE FEE PAYMENT FOR MINING CLAIMS  
IN LIEU OF LABOR (ASSESSMENT WORK)**

The maintenance fee for the following LODE CLAIMS in the County of Yavapai, State of Arizona applies for the assessment year 2014:

SERIAL REG NUMBER	CLAIM NAME	ACRES	PAYMENT DUE BLM	BOOK/PAGE NUMBER	LEGAL OR LOC
AMC304305	PICKEM UP I  Orlando Carroccia, et al., claim owner	20.66	\$140.00	2012-0064663	M 14 T 10 N R 5 W S 24
AMC304306	PICKEM UP II  Orlando Carroccia, et al., claim owner	20.66	\$140.00	2012-0064663	M 14 T 10 N R 5 W S 24
AMC304307	PICKEM UP III  Orlando Carroccia, et al., claim owner	20.66	\$140.00	2012-0064663	M 14 T 10 N R 5 W S 24

The maintenance fee for the following PLACER CLAIMS in the County of Yavapai, State of Arizona applies for the assessment year 2014:

SERIAL REG NUMBER	CLAIM NAME	ACRES	PAYMENT DUE BLM	BOOK/PAGE NUMBER	LEGAL OR LOC
AMC190993	LOST DUTCHMAN  Doug Edwards, et al., claim owner	120	\$840.00	2012-0064661	M 14 T 10 N R 5 W S 25 & 36
AMC343903	DOUBLE J. J.  Jacqueline Lew, et al., claim owner	160	\$1,120.00	2012-0064666	M 14 T 13 N R 1 E S 28
AMC343904	SOLDIER BOY  Jacqueline Lew, et al., claim owner	160	\$1,120.00	2012-0064691	M 14 T 13 N R 1 E S 29

1 \$3,500

\$36,260



AMC348177	PICKEM UP AGAIN Orlando Carroccia, et al., claim owner	40	\$280.00	2012-0064663	M 14 T 10 N R 5 W S 24
AMC348413	ABRACADABRA #1 Thomas Collison, et al., claim owner	160	\$1,120.00	2012-0064689	M 14 T 8 N R 2 E S 29
AMC348414	ABRACADABRA #2 Greg Bowen, et al., claim owner	160	\$1,120.00	2012-0064689	M 14 T 8 N R 2 E S 20
AMC348415	ABRACADABRA #3 John Albanese, et al., claim owner	160	\$1,120.00	2012-0064689	M 14 T 8 N R 2 E S 20
AMC348416	ABRACADABRA #4 Thomas Collison, et al., claim owner	160	\$1,120.00	2012-0064689	M 14 T 8 N R 2 E S 20
AMC350128	ABRACADABRA #5 Terry Huff, et al., claim owner	160	\$1,120.00	2012-0064690	M 14 T 8 N R 2 E S 17
AMC350130	ABRACADABRA #7 Terry Huff, et al., claim owner	160	\$1,120.00	2012-0064692	M 14 T 8 N R 2 E S 18
AMC350140	ABRACADABRA #19 Mary Briggs, et al., claim owner	160	\$1,120.00	2012-0064677	M 14 T 9 N R 20 E S 30
AMC350141	ABRACADABRA #20 John Butler, et al., claim owner	160	\$1,120.00	2012-0064693	M 14 T 9 N R 2 E S 29
AMC350143	CALAMITY #1 John Butler, et al., claim owner	160	\$1,120.00	2012-1089977	M 14 T 8 N R 2 E S 16 & 21
AMC350144	CALAMITY #2 Terry Huff, et al., claim owner	133.37	\$980.00	2012-1089978	M 14 T 8 N R 2 E S 16
AMC350310	CALAMITY #8 Bruce Austin, et al., claim owner	106.67	\$840.00	2012-1089982	M 14 T 8 N R 2 E S 9

*Don't  
Enter*  
*Don't  
Enter*

PHOENIX, ARIZONA  
 DEPARTMENT OF REVENUE  
 RECEIVED

\$2100  
 \$10080  
            
 \$12,180

\$48,440

AMC350311	CALAMITY #9 Bruce Austin, et al., claim owner	115	\$840.00	2012-1089982	M 14 T 8 N R 2 E S 16
AMC355490	GOLDEN GOBBLER John Koho, et al., claim owner	41.20	\$420.00	2012-0064688	M 14 T 11 N R 1 E S 23
AMC373840	LITTLE PICKER Paul Clark, et al., claim owner	160	\$1,120.00	2012-0064669	M 14 T 9 N R 5 W S 35
AMC373841	GREEN GREASE William Eason, et al., claim owner	160	\$1,120.00	2012-0064684	M 14 T 9 N R 5 W S 34
AMC373842	CAT CLAW William Eason, et al., claim owner	160	\$1,120.00	2012-0064683	M 14 T 9 N R 5 W S 34
AMC373843	OLY POP Paul Clark, et al., claim owner	160	\$1,120.00	2012-0064662	M 14 T 9 N R 5 W S 34
AMC373844	SARAH P Paul Clark, et al., claim owner	160	\$1,120.00	2012-0064660	M 14 T 9 N R 5 W S 35
AMC373845	DESERT PANNER Charles Dougan, et al., claim owner	160	\$1,120.00	2012-0064685	M 14 T 9 N R 5 W S 35
AMC373846	BAKER INN Charles Dougan, et al., claim owner	160	\$1,120.00	2012-0064665	M 14 T 9 N R 5 W S 35
AMC373847	THE STRUT William Eason, et al., claim owner	160	\$1,120.00	2012-0064674	M 14 T 9 N R 5 W S 34

PHOENIX, ARIZONA  
 BLM / STATE OFFICE  
 RECEIVED

Total amount due to BLM is \$25,900.00

\$ 8960  
1260  
\$ 10220

I hereby certify under penalty of perjury under the laws of the State of California that the foregoing statements are true and correct.

Brandon Johnson, President  
 Gold Prospectors Association of America  
 Agent for Claim Owner

43445 Business Park Drive, Suite 113  
 Temecula, CA 92590  
 951-699-4749

\$58,660

Executed this 30 day of July, 2013 at Temecula, California.


300  
Brandon Johnson, President  
Gold Prospectors Association of America

Date: 7-30-13

State of California  
County of Riverside

Subscribed and sworn to (or affirmed) before me on this 30<sup>th</sup> day of July, 2013,  
by Brandon Johnson, proved to me on the basis of satisfactory evidence to be the person who appeared  
before me.

Signature Amber N. White (Seal)



RECEIVED  
2013 AUG 15 PM 3:05  
PHOENIX, ARIZONA



United States Department of the Interior  
 Bureau of Land Management  
 LANDS/RECREATION & PLANNING  
 ONE N CENTRAL AVE  
 PHOENIX, AZ 85004 -2203  
 Phone: 602-417-9200

Receipt

No:

2856913

<b>Transaction #:</b> 2942734	
<b>Date of Transaction:</b> 08/16/2013	
<b>CUSTOMER:</b>	
GOLD PROSPECTORS ASSOCIATION OF AMERICA 43445 BUSINESS PARK DR STE 113 TEMECULA, CA 92590-3669 US	

LINE #	QTY	DESCRIPTION	REMARKS	UNIT PRICE	TOTAL
1	1.00	LOCATABLE MINERALS / MINING CLAIMS-NOT NEW-UNADJUD, ONE AUTH NO. ONLY / MINING CLAIM MONEY RECEIVED <b>CASES: AMC318388/\$58660.00</b>	MAINT 2014/419	- n/a -	58660.00
<b>TOTAL:</b>					<b>\$58,660.00</b>

PAYMENT INFORMATION			
1	AMOUNT:	58660.00	POSTMARKED: 08/13/2013
	TYPE:	CHECK	RECEIVED: 08/15/2013
	CHECK NO:	40299	
	NAME:	GOLD PROSPECTORS ASSOCIATION OF AMERICA 43445 BUSINESS PARK DR STE 113 TEMECULA CA 92590-3669 US	

REMARKS

This receipt was generated by the automated BLM Collections and Billing System and is a paper representation of a portion of the official electronic record contained therein.

Please use enclosed envelope to mail receipt.

Thank You.

Brittany Wilson

RECEIVED  
BIM AZ STATE OFFICE

2012 AUG 14 P 2:00

PHOENIX, ARIZONA



P.O. Box 891479 - Temecula, CA 92589-1479  
(800) 551-9707 - Fax (951) 699-4062  
www.goldprospectors.org

Write special ltr explaining the disbursement of refund & why refunds, i.e. overpayment b/c of acreage discrepancy.

- 35987
- 100714
- 325932
- 324198
- 344407
- 352316
- 302602
- 190993
- 338375
- 344626
- 327542
- 329246
- 330272
- 331449
- 333855
- 332360
- 335768
- 333387
- 335192
- 343904
- 337776
- 338212
- 374071
- 348413
- 350128
- 350282
- 350330
- 350285
- 350309
- 318385
- 353613
- 333347
- 353929
- 297242
- 355490
- 348177
- 304305
- 342810
- 364805
- 373840
- 371816
- 395798
- 390613
- 399153
- 337791
- 406307
- 415621
- 406412

ENTERED IN COMPUTER

RZ 8-23-12

**Authorized Date** 10/17/2012

**Instructions to Accounts**

AZ BLM REFUND \$1590 TO GOLD PROSPECTORS  
ASSOCIATION FOR OVERPAYMENT OF MAINTENANCE FEES  
ON AMC350144, AMC406307, AND AMC342810.  
RECEIPT#2635544. RE.

**Login ID** 4105

**Entry Date** 10/17/2012

**Total Amount** \$1,590.00



CUSTOMER NAME	RECEIPT NO.	AMOUNT	AMC NO. OR AMC TO AMC	PURPOSE: AMC TO AMC TRANSFERS REFUNDS, ETC. W/justificat'n	MAINT,POL, NOI TRF,AMEND ,ETC.	Date entered in CBS
Charles Byrd	2649723	\$700	AMC394896 AMC396254 AMC396448 AMC396772 AMC396773	Refund- Filed waiver in lieu initial maint. Fee (opt by law)	Maint Fee	Entered- 9/5/2012; Refund- 10/21/12
Timothy Schoder	2622198	\$280	AMC399869 AMC399961	Refund- Filed waiver in lieu initial maint. Fee (opt by law)	Maint Fee	Entered- 8/3/2012; Refund- 10/21/12
Michael Patrick Cone Credit Card	2604898	\$280	AMC371067 AMC390146	Refund- Filed waiver in lieu initial maint. Fee (opt by law)	Maint Fee	Entered- 7/9/2012; Refund- 10/21/12
Jerald D. McKim Credit Card	2634463	\$140	AMC330221	Refund- Filed waiver in lieu initial maint. Fee (opt by law)	Maint Fee	Entered- 8/20/2012; Refund- 10/21/12
Norman Montgomery	2634597	\$1400	AMC414304-309 AMC400019-022	Dupl payment- Maint. Fee	Maint Fee	Entered- 8/15/2012; Refund- 10/21/12
Norman Montgomery	2634609	\$280	AMC414310 AMC414311	Dupl payment- Maint. Fee	Maint Fee	Entered- 8/15/2012; Refund- 10/21/12
Brandon Johnson Credit Card	2631431	\$290	AMC338212 AMC350144(\$90)	Overpayment- Maint. fee	Maint Fee	Entered- 8/15/2012; Refund- 10/21/12
Gold Prospectors Association	2635544	\$1590	AMC406307 AMC342810 AMC350144(\$50)	Overpayment- Maint. fee	Maint Fee	Entered- 8/21/2012; Refund- 10/21/12


Date Requested

October 17, 2012

TRANSFER-REVERSAL REQUESTS

\_\_\_\_\_

**NOTE: if credit card, then put reason in Column 6**

\$1120  
15

\$49,990 - Receipt 2631431

\$49,560

\$440 overpaid

~~49900~~

11200

5600

16800

\$35,330

Receipt 2635544

17080

11200  
2240  
13

1400

2800

1120

3920

~~8840~~

17080

Actually Owed .

\$49,700

\$32,860

\$82,560

1880

Paid :

49,990

35,330

\$85,320

85,320

82,560

2,760



overpaid	\$ 200	on	338212
overpaid	\$ 140	on	350144
overpaid	\$ 700	on	342810
overpaid	\$ 840	on	406307
	\$1880		

342810/406307/350144	\$ 1590	2635544
338212/350144	\$ 290	2631431

Please use enclosed envelope to mail receipt.

Thank You.

Brittany Wilson

RECEIVED  
BI-MAZ STATE OFFICE

2012 AUG 14 P 2:00

PHOENIX, ARIZONA



P.O. Box 891479 - Temecula, CA 92589-1479  
(800) 551-9707 - Fax (951) 699-4062  
[www.goldprospectors.org](http://www.goldprospectors.org)

35987  
100714  
325932  
324198  
344407  
352316  
302602  
190993  
338375  
344626  
327542  
329246  
330272  
331449  
333855  
332360  
335768  
333387  
335192  
343904  
337776  
338212  
374071  
348413  
350128  
350282  
350330  
350285  
350309  
318385  
353613  
333347  
353929  
297242  
355490  
348177  
304305  
342810  
364805  
373840  
371816  
395798  
390613  
399153  
337791  
406307  
415621  
406412

ENTERED IN COMPUTER

RZ 8-23-12

**Houston, Annabell**

---

**To:** Brittany McLeod  
**Subject:** RE: Gold Prospectors Association of America Claims

Brittany,

The charge will be \$49,990.00 since our system will not let us charge anything that is \$49,999.00. The balance is \$35,330.00.

I will mail original documents and receipt in the envelope provided.

Regards,

Annabell Houston  
Accounting Technician, CBS Core Team Lead Information Access Center AZ State Office – Bureau of Land Management  
1 North Central Ave, Suite 800  
Phoenix, AZ. 85004-4427  
Tel.: 602-417-9562  
Fax: 602-417-9556

-----Original Message-----

From: Brittany McLeod [<mailto:bwilson@goldprospectors.org>]  
Sent: Wednesday, August 15, 2012 2:05 PM  
To: Houston, Annabell  
Subject: Gold Prospectors Association of America Claims

Anabelle,

Please charge the card that you have authorization for in the amount of \$49,999.00 for the claims on the list that I mailed. I will mail out a check today for the remaining balance. Please contact me if you have any challenges or questions. Also, if you could mail me or fax me a receipt it would be greatly appreciated.

fax # 951-699-4062

Brittany Wilson  
GPAA  
Executive Assistant to Brandon Johnson  
951-699-4749 x176  
[bwilson@goldprospectors.org](mailto:bwilson@goldprospectors.org)



ARIZONA

BLM FILING FOR YEAR

RECEIVED  
BLM AZ STATE OFFICE

2013

2012 AUG 14 P 2:00

<u>CLAIM NAME</u>	<u>AMC#</u>	<u>CLAIM OWNER</u>	<u>Acres</u>	<u>Amount</u>
1 Yahoo #2	35987	PHOENIX, ARIZONA William Cimino, et al	20	\$ 140.00
2 Yahoo #4	100714	P.O. Box 416 Morristown, AZ 85342	20	\$ 140.00
3 Golden Dreams #A	325932	John Simpson, et al	40	\$ 280.00
4 #1 King Mining	324198	18230 N. 32 Lane Phoenix, AZ 85023	20	\$ 140.00
5 Wandering Star	344407	Scott Homan, et al 9492 E. Caldwell Drive Tucson, Az. 85747	160	\$ 1,120.00
6 PC 2	352316	Tom Tierney, et al	40	\$ 280.00
7 Big Four #1	302602	P.O. Box 1415	20	\$ 140.00
8 Big Four #2	302603	Sierra Vista, AZ 85636	20	\$ 140.00
9 Big Four #3	302604		20	\$ 140.00
10 Lost Dutchman	190993	Lost Dutchman Mining Assn. 43445 Business Park Dr #113 Temecula, CA 92590	120	\$ 840.00
11 Az Au #1	338375	Gold Prospectors Assn of America	20	\$ 140.00
12 Az Au #2	338376	P.O. Box 891509 Temecula, CA 92589-1509	20	\$ 140.00
13 Lucky 13	344626	Bob Wilke, et al 8711 W Sierra Vista Drive Glendale, AZ 85305	160	\$ 1,120.00

NO. OF CLAIMS 101  
AMOUNT \$49,999.00  
RECEIPT NO. 26143  
INIT. [Signature]

\*\* BLM-ASO \*\*

4480  
4760

\$4,960

ARIZONA

\$4760

BLM FILING FOR YEAR

RECEIVED  
BLM AZ STATE OFFICE

2013

CLAIM NAME

AMC#

CLAIM OWNER

2012 AUG 14 P 2:00  
PHOENIX, ARIZONA

Acres Amount

14	Bahde #10	327542	Clarence Bahde, et al	160	\$ 1,120.00
15	Bahde #11	329246	306 Lakeview	160	\$ 1,120.00
16	Bahde #12	329247	Boulder City, NV 89005	160	\$ 1,120.00
17	Bahde #13	329248		160	\$ 1,120.00
18	Bahde #14	329249		160	\$ 1,120.00
19	Bahde #17	330272		160	\$ 1,120.00
20	Bahde #18	330273		160	\$ 1,120.00
21	Friendship	331449	John Reddoch, et al	160	\$ 1,120.00
22	Lucky Strike	333855	3237 E Holliday Street	160	\$ 1,120.00
23	R Double J	332360	Tucson, AZ 85706	70	\$ 560.00
24	Fantastic	335768		160	\$ 1,120.00
25	Golden Tattoo	333387	Jeff Fuhrmann, et al P.O Box 3357 Camp Verde, AZ 86322	160	\$ 1,120.00
26	Firehouse	335192	James D. Riddenhour, Sr, et al	80	\$ 560.00
27	Soldier Boy	343903	3914 N. Hawes	160	\$ 1,120.00
28	Double JJ	343904	Mesa, AZ 85207	160	\$ 1,120.00
29	Gorbert Association	337776	Gordon Howcroft, et al 19542 Apache Road Bend, OR 97702	160	\$ 1,120.00
30	Think it Has	338212	Gilbert Binns, et al Box 9000-1578 Quartzsite, AZ 85346	40	\$ 480.00 280

\$17,280

total = \$22,240

21,840

ARIZONA

BLM FILING FOR YEAR

RECEIVED  
BLM AZ STATE OFFICE

2013

↓  
~~\$22,040~~  
21,840

CLAIM NAME

AMC#

CLAIM OWNER

012 AUG 14 P 2:00

Acres

Amount

31	Beau Star	374071	Ken Rucker, et al 43445 Business Park Drive Temecula, CA 92590	20.66	\$ 140.00
32	Abracadabra 1	348413	Kent Reed, et al	160	\$ 1,120.00
33	Abracadabra 2	348414	3426 W. Glen Rosa	160	\$ 1,120.00
34	Abracadabra 3	348415	Phoenix, AZ. 85023	160	\$ 1,120.00
35	Abracadabra 4	348416		160	\$ 1,120.00
✓36	Abracadabra 5	350128	Alaric M Woodward, et al	160	\$ 1,120.00
✓37	Abracadabra 6	350129	2644 W. San Miguel Phoenix, AZ. 85017	160	\$ 1,120.00
✓38	Abracadabra 7	350130	John Albanese, et al 3856 W. Country Gables Dr. Phoenix, AZ. 85027	160	\$ 1,120.00
39	Abracadabra 9	350282	George James, et al 8569 E. Modlock Dr. Glendale, AZ. 85305	160	\$ 1,120.00
✓40	Abracadabra 10	350131	Mary Briggs, et al 2139 W. Elm Phoenix, Az. 85015	160	\$ 1,120.00

over

\$ 10,220

total = \$ ~~32,260~~

32,060



ARIZONA

BLM FILING FOR YEAR

RECEIVED  
BLM AZ STATE OFFICE

2013

\$32,260  
\$32,060

2012 AUG 14 P 2:00

<u>CLAIM NAME</u>	<u>AMC#</u>	<u>CLAIM OWNER</u>	<u>Acres</u>	<u>Amount</u>
✓41 Abracadabra 11	350132	George James, et al 8569 E. Modlock Dr. Glendale, AZ. 85305	160	\$ 1,120.00
✓42 Abracadabra 12	350133	Mary Briggs, et al 2139 W. Elm Phoenix, AZ. 85015	160	\$ 1,120.00
✓43 Abracadabra 13	350134	John Abanese, et al	160	\$ 1,120.00
✓44 Abracadabra 14	350135	3856 W. Country Gables	160	\$ 1,120.00
✓45 Abracadabra 15	350136	Phoenix, AZ. 85023	160	\$ 1,120.00
✓46 Abracadabra 16	350137	Mary Briggs, et al	160	\$ 1,120.00
✓47 Abracadabra 17	350138	2139 W Elm Phoenix, AZ. 85015	160	\$ 1,120.00
✓48 Abracadabra 18	350139	Chris Zollinger, et al 18812 N. 19 <sup>th</sup> Dr. Phoenix, AZ. 85027	160	\$ 1,120.00
✓49 Abracadabra 19	350140	Mary Briggs, et al 2139 W. Elm Phoenix, AZ. 85015	160	\$ 1,120.00
50 Abracadabra 20	350141	Chris Zollinger, et al 18812 N. 19 <sup>th</sup> Dr. Phoenix, AZ. 85027	160	\$ 1,120.00

\$ 12,200  
43,260  
total = \$ ~~12,200~~  
12,200

**ARIZONA**

**BLM FILING FOR YEAR**

RECEIVED  
BLMAZ STATE OFFICE

~~\$4,180~~  
\$43,460  
\$43,260 2013

2012 AUG 14 P 2:00

**CLAIM NAME**                      **AMC#**      **CLAIM OWNER**                      **Acres**      **Amount**

PHOENIX, ARIZONA

✓ 51 Abracadabra 21                      350142      Ron Irvine, et al                      160      \$ 1,120.00                      ~~44,580~~  
7108 W. Mulberry                      Phoenix, AZ. 85033                      44,380

✓ 52 Bonanza 1                      350330      Ron Irvine, et al                      160      \$ 1,120.00                      ~~45,700~~  
7108 W. Irvine                      Phoenix, AZ. 85033                      45,500

✓ 53 Calamity 1                      350143      Jeanne B. Spinella, et al                      160      \$ 1,120.00                      ~~46,820~~  
1747 E. Northern Ave. #150                      Phoenix, AZ. 85020                      46,620

✓ 54 Calamity 2                      350144      Terry Huff, et al                      133.4      \$ ~~1,120.00~~                      ~~47,800~~  
15860 N. 61<sup>st</sup> St.                      Scottsdale, AZ. 85254                      47,600

✓ 55 Calamity 3                      350285      Ron Irvine, et al                      160      \$ 1,120.00                      ~~48,920~~ 48,720  
✓ 56 Calamity 4                      350286      7108 W. Irvine                      160      \$ 1,120.00 - Receipt #  
✓ 57 Calamity 5                      350309      Phoenix, AZ. 85033                      80      \$ 560.00 - 263554A

✓ 58 Calamity 8                      350310      Bruce Austin, et al                      106.7      \$ 840.00                      49,560  
✓ 59 Calamity 9                      350311      1714 W. Stottler Dr.                      115      \$ 840.00                      ~~49,760~~

Receipt #  
2631431

\$ 8,820

~~\$ 3,480~~

527 780



~~\$53,480~~  
\$52,280

ARIZONA

BLM FILING FOR YEAR

RECEIVED  
BLM AZ STATE OFFICE

2013

CLAIM NAME

AMC#

CLAIM OWNER

2012 AUG 14 Acres Amount

60	OHMI #23	318388	Richard & Cora Moore, et al 1613 E. Portola Ave. Santa Ana, CA 92701	30	\$ 280.00
61	Maybe, Maybe Not	353613	Richard E Conway, et al 3330 E. 1 <sup>st</sup> St. Tucson, AZ. 85711	160	\$ 1,120.00
62	Wet Rock	353614	Kathy Homan, et al 9492 E. Caldwell DR. Tucson, AZ. 85747	160	\$ 1,120.00
63	DumbLuck	333347	Woody Wampler, et al 956 Greenbriar Cr. Mesa, AZ. 85201	40	\$ 280.00
64	Bull Tales	353929	Bud Riley, et al 8228 E. Cypress ST. Scottsdale, AZ. 85257	20	\$ 140.00
65	Mighty Find	297243	Steve Short, et al	44.44	\$ 420.00
66	Square Bear	297244	14641 N 90th Lane	37.61	\$ 280.00
67	Little Richer	297245	Peoria, AZ 85381	22.31	\$ 280.00
68	Golden Gobbler	355490	Bud Riley, et al 8228 E. Cypress ST. Scottsdale, AZ. 85257	41.2	\$ 420.00

*earned by  
R #2631431  
\$49,900*

\$ 4,340  
\$56,620  
~~\$27,820~~



**ARIZONA**

**BLM FILING FOR YEAR**

RECEIVED  
BLM AZ STATE OFFICE

~~\$57,820~~  
\$56,620

2013

**CLAIM NAME**

**AMC#**

**CLAIM OWNER**

2012 AUG 14 P

**Acres**

**Amount**

69	Pickem up Again	348177	Ernest L. Leschner, et al	40	\$ 280.00
70	Pickem up 1	304305	48820 N US HWY 60	20.66	\$ 140.00
71	Pickem up 2	304306	Morristown, AZ 85342	20.66	\$ 140.00
72	Pickem up 3	304307		20.66	\$ 140.00
73	Polaris	342811	Paul Neff, et al HC 70 Box 5471 Sahuarita, AZ. 85629	59.7	\$ 420.00
74	Hercules	342810	Paul Neff, et al HC 70 Box 5471 Sahuarita, AZ. 85629	160	\$ 1,120.00
75	Flat Foot	364805	Dwayne Farmer, et al 5915 Colorada River RD. Blythe, CA. 92225	160	\$ 1,120.00
76	Little Picker	373840	G.P.A.A.	160	\$ 1,120.00
77	Green Grease	373841	Ken Rucker, et al	160	\$ 1,120.00
78	Cat Claw	373842	43445 Business Park Dr #113	160	\$ 1,120.00
79	Oly Pop	373843	Temecula, CA 92590	160	\$ 1,120.00
80	Sarah P	373844		160	\$ 1,120.00
81	Desert Panner	373845		160	\$ 1,120.00
82	Baker Inn	373846		160	\$ 1,120.00
83	The Strut	373847		160	\$ 1,120.00

\$12,320

\$68,940

~~\$70,140~~

-check areas  
CR2K = 57.8

\$3,960 12,740

12,320

11,740

**ARIZONA**

**BLM FILING FOR YEAR**

~~\$ 70,140~~  
\$ 68,940

2013

RECEIVED  
BLM AZ STATE OFFICE

2012 AUG 14 P 2:01

PHOENIX, ARIZONA

<u>CLAIM NAME</u>	<u>AMC#</u>	<u>CLAIM OWNER</u>	<u>Acres</u>	<u>Amount</u>
84 Hoppy 1	371816	Frank J. Moore, et al	160	\$ 1,120.00
85 Hoppy 2	371817	3685 W Maulding AVE	160	\$ 1,120.00
86 Hoppy 3	371818	Las Vegas, NV 89139	160	\$ 1,120.00
87 Hoppy 4	371819		160	\$ 1,120.00
88 C-JEM	395798	James Ebel, et al 14306 Williamsburg St Riverview, MI 48193	20.66	\$ 140.00
89 Gold Flatz #1	390613	Brent Gould, et al	160	\$ 1,120.00
90 Gold Flatz #2	390614	17200 West Bell Rd Surprise, AZ 85374	160	\$ 1,120.00
91 SURE FIND	399153	Steve Short, et al	20	\$ 140.00
92 YB WORKIN	399154	14641 N 90th Lane	20	\$ 140.00
93 VENTURE II	337791	Peoria, AZ 85381	20	\$ 140.00
94 EDS Dirt	406307	Ed Severance, et al 201 Vallejo Ave Las Vegas, NV 89110	160	\$ 1,120.00 - verified in case as 40 acres RE 10-17
95 CONGRESS GOLD #1	415621	Brandon Johnson, et al	160	\$ 1,120.00
96 CONGRESS GOLD #2	415622	43445 Business Park Drive Ste 113	160	\$ 1,120.00
97 CONGRESS GOLD #3	415623	Temecula, CA 92590	160	\$ 1,120.00
98 CONGRESS GOLD #4	415624		160	\$ 1,120.00
99 CONGRESS GOLD #5	415625		160	\$ 1,120.00
100 CONGRESS GOLD #6	415626		160	\$ 1,120.00

15,120  
84,060  
~~84,060~~

13,480 92,200

ARIZONA

BLM FILING FOR YEAR

RECEIVED  
BLM AZ STATE OFFICE

2013

CLAIM NAME

AMC#

CLAIM OWNER

2012 AUG 14 P 2:01

Acres

Amount

101	Vulture Bait	406412	Albert L Barton, et al 1505 N La Fresa Dr Goodyear, AZ 85338	160	\$ 1,120.00
-----	--------------	--------	--	-----	-------------

Total Acres 11883.6  
Total Amount Submitted \$85,320.00  
Pay By Credit Card. Authorization Form Attached

By:  
Gold Prospectors Association of America  
43445 Business Park Dr #113  
Temecula, CA 92590  
800-551-9707

Walt Eason / Blake Harmon

thought to owe: \$85,180

84060  
1120  
85180

~~1120~~

~~85180~~

85180

85320  
85180  
140

140  
140  
40

54  
11883  
100  
120  
120



**United States Department of the Interior**  
**Bureau of Land Management**  
 LANDS/RECREATION & PLANNING  
 ONE N CENTRAL AVE  
 PHOENIX, AZ 85004 -2203  
 Phone: 602-417-9200

Receipt

No: 2631431

<b>Transaction #:</b> 2711921	
<b>Date of Transaction:</b> 08/15/2012	
CUSTOMER:	
GOLD PROSPECTORS ASSOCIATION PO BOX 891509 TEMECULA, CA 92589-1509 US	

LINE #	QTY	DESCRIPTION	REMARKS	UNIT PRICE	TOTAL
1	1.00	LOCATABLE MINERALS / MINING CLAIMS-NOT NEW-UNADJUD, ONE AUTH NO. ONLY / MINING CLAIM MONEY RECEIVED CASES: AMC35987/\$49990.00	MAINT FEE PYMNT (101) 2013	- n/a -	49990.00
<b>TOTAL:</b>					<b>\$49,990.00</b>

PAYMENT INFORMATION			
NOTE: Items will appear on credit card statement as "Bureau of Land Mgmt CO".			
1	AMOUNT:	49990.00	POSTMARKED: N/A
	TYPE:	CREDIT CARD	RECEIVED: 08/15/2012
	NAME:	JOHNSON, BRANDON PO BOX 891509 TEMECULA CA 92589-1509 US	
	CARD NO:	XXXXXXXXXXXX6575	AUTH CODE: 61516G
	NAME ON CARD:	BRANDON JOHNSON	
	EXPIRES:	03/2014	
	SIGNATURE:		

REMARKS

This receipt was generated by the automated BLM Collections and Billing System and is a paper representation of a portion of the official electronic record contained therein.

*\$290 refund authorized for maint fee paid on AMC 350144 (\$90)\* and AMC 338212 (\$200)  
 RE 10-17-12*

*\*remainder of overpayment refunded to receipt # 2635544*

$$\begin{array}{r} 140 \overline{) 49990} \\ \underline{420} \\ 799 \\ \underline{700} \\ 990 \\ \underline{880} \end{array} \quad \begin{array}{r} 357 \\ 10 \end{array}$$

**United States Department of the Interior**  
**Bureau of Land Management**  
 LANDS/RECREATION & PLANNING  
 ONE N CENTRAL AVE  
 PHOENIX, AZ 85004 -2203  
 Phone: 602-417-9200

Receipt

No: 2635544

<b>Transaction #:</b> 2716114	
<b>Date of Transaction:</b> 08/21/2012	
CUSTOMER:	
GOLD PROSPECTORS ASSOCIATION PO BOX 891509 TEMECULA, CA 92589-1509 US	

LINE #	QTY	DESCRIPTION	REMARKS	UNIT PRICE	TOTAL
1	1.00	LOCATABLE MINERALS / MINING CLAIMS-NOT NEW-UNADJUD, ONE AUTH NO. ONLY / MINING CLAIM MONEY RECEIVED CASES: AMC35987/\$35330.00	MAINT FEE PYMNT (101) 2013	- n/a -	35330.00
<b>TOTAL:</b>					<b>\$35,330.00</b>

PAYMENT INFORMATION			
1	AMOUNT:	35330.00	POSTMARKED: N/A
	TYPE:	CHECK	RECEIVED: 08/20/2012
	CHECK NO:	38973	
	NAME:	GOLD PROSPECTORS ASSOCIATION 43445 BUSINESS PARK CTR #113 TEMECULA CA 92590 US	

REMARKS

This receipt was generated by the automated BLM Collections and Billing System and is a paper representation of a portion of the official electronic record contained therein.

*\$1590 refund authorized  
 for maint fees overpaid on  
 AMC 342810 (\$700), AMC 406307 (\$840)  
 & AMC 350144 (\$50)\**

*252*  
~~35330~~  
~~140~~ 280  
~~233~~  
~~200~~  
~~330~~  
~~200~~  
~~20~~





# Gold Prospectors Association of America

P.O. Box 891509 Temecula, CA 92589 (951) 699-4749

August 16, 2012

Enclosed you will find a check in the amount of \$35,330.00 to be put towards the remaining balance of the claims to be paid by the Gold Prospectors Association of America.

If you have any questions or concerns regarding payment or the claims listed, please do not hesitate to call me directly.

Have a great day.

Brittany Wilson

GPAA Executive Assistant

951-699-4749 x176

RECEIVED  
BLM AZ STATE OFFICE  
2012 AUG 20 P 2:16  
PHOENIX, ARIZONA

2nd pmt - Find paperwork

Red entered

\$1590 left

NO. OF CLAIMS 101  
AMOUNT \$35,330.00  
RECEIPT NO. 2635544  
NIT. CAH

\*\* BLM-ASO\*\*

**ARIZONA**

**BLM FILING FOR YEAR**

RECEIVED  
BLM AZ STATE OFFICE

2013

2012 AUG 20 P 2: 17

**CLAIM NAME**

**AMC#**

**CLAIM OWNER**

**Acres**

**Amount**

PHOENIX, ARIZONA

1	Yahoo #2	35987	William Cimino, et al	20	\$ 140.00
2	Yahoo #4	100714	P.O. Box 416 Morristown, AZ 85342	20	\$ 140.00
3	Golden Dreams #A	325932	John Simpson, et al	40	\$ 280.00
4	#1 King Mining	324198	18230 N. 32 Lane Phoenix, AZ 85023	20	\$ 140.00
5	Wandering Star	344407	Scott Homan, et al 9492 E. Caldwell Drive Tucson, Az. 85747	160	\$ 1,120.00
6	PC 2	352316	Tom Tierney, et al	40	\$ 280.00
7	Big Four #1	302602	P.O. Box 1415	20	\$ 140.00
8	Big Four #2	302603	Sierra Vista, AZ 85636	20	\$ 140.00
9	Big Four #3	302604		20	\$ 140.00
10	Lost Dutchman	190993	Lost Dutchman Mining Assn. 43445 Business Park Dr #113 Temecula, CA 92590	120	\$ 840.00
11	Az Au #1	338375	Gold Prospectors Assn of America	20	\$ 140.00
12	Az Au #2	338376	P.O. Box 891509 Temecula, CA 92589-1509	20	\$ 140.00
13	Lucky 13	344626	Bob Wilke, et al 8711 W Sierra Vista Drive Glendale, AZ 85305	160	\$ 1,120.00

**ARIZONA**

**BLM FILING FOR YEAR**

RECEIVED  
BLM AZ STATE OFFICE

2013

2012 AUG 20 P 2:17

**CLAIM NAME**

**AMC#**

**CLAIM OWNER**

**Acres**

**Amount**

PHOENIX, ARIZONA

14	Bahde #10	327542	Clarence Bahde, et al	160	\$ 1,120.00
15	Bahde #11	329246	306 Lakeview	160	\$ 1,120.00
16	Bahde #12	329247	Boulder City, NV 89005	160	\$ 1,120.00
17	Bahde #13	329248		160	\$ 1,120.00
18	Bahde #14	329249		160	\$ 1,120.00
19	Bahde #17	330272		160	\$ 1,120.00
20	Bahde #18	330273		160	\$ 1,120.00
21	Friendship	331449	John Reddoch, et al	160	\$ 1,120.00
22	Lucky Strike	333855	3237 E Holliday Street	160	\$ 1,120.00
23	R Double J	332360	Tucson, AZ 85706	70	\$ 560.00
24	Fantastic	335768		160	\$ 1,120.00
25	Golden Tattoo	333387	Jeff Fuhrmann, et al P.O Box 3357 Camp Verde, AZ 86322	160	\$ 1,120.00
26	Firehouse	335192	James D. Riddenhour, Sr, et al	80	\$ 560.00
27	Soldier Boy	343903	3914 N. Hawes	160	\$ 1,120.00
28	Double JJ	343904	Mesa, AZ 85207	160	\$ 1,120.00
29	Gorbert Association	337776	Gordon Howcroft, et al 19542 Apache Road Bend, OR 97702	160	\$ 1,120.00
30	Think it Has	338212	Gilbert Binns, et al Box 9000-1578 Quartzsite, AZ 85346	40	\$ <del>480.00</del> 280.00 AD



ARIZONA

BLM FILING FOR YEAR

RECEIVED  
BLM AZ STATE OFFICE

2013

2012 AUG 20 P 2: 20

CLAIM NAME

AMC#

CLAIM OWNER

Acres

Amount

PHOENIX, ARIZONA

31	Beau Star	374071	Ken Rucker, et al 43445 Business Park Drive Temecula, CA 92590	20.66	\$ 140.00
32	Abracadabra 1	✓ 348413	Kent Reed, et al	160	\$ 1,120.00
33	Abracadabra 2	✓ 348414	3426 W. Glen Rosa	160	\$ 1,120.00
34	Abracadabra 3	✓ 348415	Phoenix, AZ. 85023	160	\$ 1,120.00
35	Abracadabra 4	✓ 348416		160	\$ 1,120.00
36	Abracadabra 5	✓ 350128	Alaric M Woodward, et al	160	\$ 1,120.00
37	Abracadabra 6	✓ 350129	2644 W. San Miguel Phoenix, AZ. 85017	160	\$ 1,120.00
38	Abracadabra 7	✓ 350130	John Albanese, et al 3856 W. Country Gables Dr. Phoenix, AZ. 85027	160	\$ 1,120.00
39	Abracadabra 9	✓ 350282	George James, et al 8569 E. Modlock Dr. Glendale, AZ. 85305	160	\$ 1,120.00
40	Abracadabra 10	✓ 350131	Mary Briggs, et al 2139 W. Elm Phoenix, Az. 85015	160	\$ 1,120.00

**ARIZONA**

**BLM FILING FOR YEAR**

RECEIVED  
BLM AZ STATE OFFICE

2013

2012 AUG 20 P 2: 20

**CLAIM NAME**

**AMC#**

**CLAIM OWNER**

**Acres**

**Amount**

PHOENIX, ARIZONA

41	Abracadabra 11	✓ 350132	George James, et al 8569 E. Modlock Dr. Glendale, AZ. 85305	160	\$ 1,120.00
42	Abracadabra 12	✓ 350133	Mary Briggs, et al 2139 W. Elm Phoenix, AZ. 85015	160	\$ 1,120.00
43	Abracadabra 13	✓ 350134	John Abanese, et al	160	\$ 1,120.00
44	Abracadabra 14	✓ 350135	3856 W. Country Gables	160	\$ 1,120.00
45	Abracadabra 15	✓ 350136	Phoenix, AZ. 85023	160	\$ 1,120.00
46	Abracadabra 16	✓ 350137	Mary Briggs, et al	160	\$ 1,120.00
47	Abracadabra 17	✓ 350138	2139 W Elm Phoenix, AZ. 85015	160	\$ 1,120.00
48	Abracadabra 18	✓ 350139	Chris Zollinger, et al 18812 N. 19 <sup>th</sup> Dr. Phoenix, AZ. 85027	160	\$ 1,120.00
49	Abracadabra 19	✓ 350140	Mary Briggs, et al 2139 W. Elm Phoenix, AZ. 85015	160	\$ 1,120.00
50	Abracadabra 20	✓ 350141	Chris Zollinger, et al 18812 N. 19 <sup>th</sup> Dr. Phoenix, AZ. 85027	160	\$ 1,120.00

**ARIZONA**

**BLM FILING FOR YEAR**

RECEIVED  
BLM AZ STATE OFFICE

2013

**CLAIM NAME**                      **AMC#**                      **CLAIM OWNER**                      **Acres**                      **Amount**

2012 AUG 20 P 2: 20

PHOENIX, ARIZONA

51	Abracadabra 21	✓350142	Ron Irvine, et al 7108 W. Mulberry Phoenix, AZ. 85033	160	\$ 1,120.00
52	Bonanza 1	✓350330	Ron Irvine, et al 7108 W. Irvine Phoenix, AZ. 85033	160	\$ 1,120.00
53	Calamity 1	✓350143	Jeanne B. Spinella, et al 1747 E. Northern Ave. #150 Phoenix, AZ. 85020	160	\$ 1,120.00
54	Calamity 2	✓350144	Terry Huff, et al 15860 N. 61 <sup>st</sup> St. Scottsdale, AZ. 85254	133.4	\$ 1,120.00
55	Calamity 3	✓350285	Ron Irvine, et al	160	\$ 1,120.00
56	Calamity 4	✓350286	7108 W. Irvine	160	\$ 1,120.00
57	Calamity 5	350309	Phoenix, AZ. 85033	80	\$ 560.00
58	Calamity 8	350310	Bruce Austin, et al	106.7	\$ 840.00
59	Calamity 9	350311	1714 W. Stottler Dr. Chandler, AZ. 85224	115	\$ 840.00



ARIZONA

BLM FILING FOR YEAR

RECEIVED  
BLM AZ STATE OFFICE

2013

<u>CLAIM NAME</u>	<u>AMC#</u>	<u>CLAIM OWNER</u>	2012 AUG 20 P	<u>Acres</u>	<u>Amount</u>
60 OHMI #23	318388	Richard & Cora Moore, et al 1613 E. Portola Ave. Santa Ana, CA 92701	PHOENIX, ARIZONA	80	\$ 280.00
61 Maybe, Maybe Not	353613	Richard E Conway, et al 3330 E. 1 <sup>st</sup> St. Tucson, AZ. 85711		160	\$ 1,120.00
62 Wet Rock	353614	Kathy Homan, et al 9492 E. Caldwell DR. Tucson, AZ. 85747		160	\$ 1,120.00
63 DumbLuck	333347	Woody Wampler, et al 956 Greenbriar Cr. Mesa, AZ. 85201		40	\$ 280.00
64 Bull Tales	353929	Bud Riley, et al 8228 E. Cypress ST. Scottsdale, AZ. 85257		20	\$ 140.00
65 Mighty Find	297243	Steve Short, et al		44.44	\$ 420.00
66 Square Bear	297244	14641 N 90th Lane		37.61	\$ 280.00
67 Little Richer	297245	Peoria, AZ 85381		22.31	\$ 280.00
68 Golden Gobbler	355490	Bud Riley, et al 8228 E. Cypress ST. Scottsdale, AZ. 85257		41.2	\$ 420.00

**ARIZONA**

**BLM FILING FOR YEAR**

RECEIVED  
BLM AZ STATE OFFICE

2013

2012 AUG 20 P 2: 20

PHOENIX, ARIZONA

<u>CLAIM NAME</u>	<u>AMC#</u>	<u>CLAIM OWNER</u>	<u>Acres</u>	<u>Amount</u>
69 Pickem up Again	348177	Ernest L. Leschner, et al	40	\$ 280.00
70 Pickem up 1	304305	48820 N US HWY 60	20.66	\$ 140.00
71 Pickem up 2	304306	Morristown, AZ 85342	20.66	\$ 140.00
72 Pickem up 3	304307		20.66	\$ 140.00
73 Polaris	342811	Paul Neff, et al HC 70 Box 5471 Sahuarita, AZ. 85629	59.7	\$ 420.00
74 Hercules	342810	Paul Neff, et al HC 70 Box 5471 Sahuarita, AZ. 85629	160	\$ 1,120.00
75 Flat Foot	364805	Dwayne Farmer, et al 5915 Colorada River RD. Blythe, CA. 92225	160	\$ 1,120.00
76 Little Picker	373840	G.P.A.A.	160	\$ 1,120.00
77 Green Grease	373841	Ken Rucker, et al	160	\$ 1,120.00
78 Cat Claw	373842	43445 Business Park Dr #113	160	\$ 1,120.00
79 Oly Pop	373843	Temecula, CA 92590	160	\$ 1,120.00
80 Sarah P	373844		160	\$ 1,120.00
81 Desert Panner	373845		160	\$ 1,120.00
82 Baker Inn	373846		160	\$ 1,120.00
83 The Strut	373847		160	\$ 1,120.00

ARIZONA

BLM FILING FOR YEAR

RECEIVED  
BLM AZ STATE OFFICE

2013

<u>CLAIM NAME</u>	<u>AMC#</u>	<u>CLAIM OWNER</u>	<u>Acres</u>	<u>Amount</u>
PHOENIX, ARIZONA				
84 Hoppy 1	371816	Frank J. Moore, et al	160	\$ 1,120.00
85 Hoppy 2	371817	3685 W Maulding AVE	160	\$ 1,120.00
86 Hoppy 3	371818	Las Vegas, NV 89139	160	\$ 1,120.00
87 Hoppy 4	371819		160	\$ 1,120.00
88 C-JEM	395798	James Ebel, et al 14306 Williamsburg St Riverview, MI 48193	20.66	\$ 140.00
89 Gold Flatz #1	390613	Brent Gould, et al	160	\$ 1,120.00
90 Gold Flatz #2	390614	17200 West Bell Rd Surprise, AZ 85374	160	\$ 1,120.00
91 SURE FIND	399153	Steve Short, et al	20	\$ 140.00
92 YB WORKIN	399154	14641 N 90th Lane	20	\$ 140.00
93 VENTURE II	337791	Peoria, AZ 85381	20	\$ 140.00
94 EDS Dirt	406307	Ed Severance, et al 201 Vallejo Ave Las Vegas, NV 89110	160	\$ 1,120.00
95 CONGRESS GOLD #1	415621	Brandon Johnson, et al	160	\$ 1,120.00
96 CONGRESS GOLD #2	415622	43445 Business Park Drive Ste 113	160	\$ 1,120.00
97 CONGRESS GOLD #3	415623	Temecula, CA 92590	160	\$ 1,120.00
98 CONGRESS GOLD #4	415624		160	\$ 1,120.00
99 CONGRESS GOLD #5	415625		160	\$ 1,120.00
100 CONGRESS GOLD #6	415626		160	\$ 1,120.00



**ARIZONA**

**BLM FILING FOR YEAR**

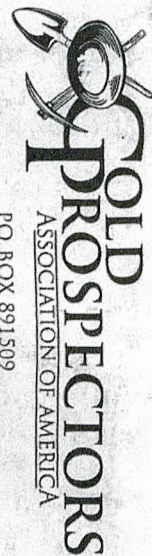
**2013**

<b><u>CLAIM NAME</u></b>	<b><u>AMC#</u></b>	<b><u>CLAIM OWNER</u></b>	<b><u>Acres</u></b>	<b><u>Amount</u></b>
101 Vulture Bait	✓ 406412	Albert L Barton, et al 1505 N La Fresa Dr Goodyear, AZ 85338	160	\$ 1,120.00

Total Acres                      11883.6  
Total Amount Submitted       \$85,320.00  
Pay By Credit Card. Authorization Form Attached

By:  
Gold Prospectors Association of America  
43445 Business Park Dr #113  
Temecula, CA 92590  
800-551-9707                      Walt Eason / Blake Harmon





PO BOX 891509  
TEMECULA, CA 92589-1509

RECEIVED  
BLM AZ STATE OFFICE  
2017 AUG 20 P 2:16  
PHOENIX, ARIZONA

SHIPPER  
(951) 699-4749  
SPRINT SHIPPING DEPARTMENT  
STE 113  
43145 BUSINESS PARK DR  
TEMECULA CA 92590-3671

1 LBS 1 OF 1  
DWT: 14.14.4

SHIP TO  
BLM ARIZONA STATE OFFICE  
951-699-4749  
BLM ARIZONA STATE OFFICE  
1 NORTH CENTRAL AVE

PHOENIX AZ 85004




AZ 850 9-10



JPS 2ND DAY AIR

TRACKING #: 1Z 9E5 453 36 0072 7637

2



BILLING: P/P

Ship Date: 08/16/12  
Reference:

Bill No.: 34003  
Reference 2

PBE 0860 PB 1000 08/16/2012

BLM Arizona State Office  
1 North Central Ave.  
Phoenix, AZ 85004



P: PURPLE S: ORANGE I: 44A

**0904-5000**

BLM ARIZONA STATE OFFICE  
1 N CENTRAL AVE  
PHOENIX AZ 85004-4414

179E545336072 **7637**

SNT08485 AUG 28 04:59:53 2012  
US 9501 H1703 11.1.3 SNT0848528



**United States Department of the Interior**  
**Bureau of Land Management**  
 LANDS/RECREATION & PLANNING  
 ONE N CENTRAL AVE  
 PHOENIX, AZ 85004 -2203  
 Phone: 602-417-9200

Receipt

No: 2635544

<b>Transaction #:</b> 2716114	
<b>Date of Transaction:</b> 08/21/2012	
CUSTOMER:	
GOLD PROSPECTORS ASSOCIATION PO BOX 891509 TEMECULA,CA 92589-1509 US	


LINE #	QTY	DESCRIPTION	REMARKS	UNIT PRICE	TOTAL
1	1.00	LOCATABLE MINERALS / MINING CLAIMS-NOT NEW-UNADJUD,ONE AUTH NO. ONLY / MINING CLAIM MONEY RECEIVED <b>CASES: AMC35987/\$35330.00</b>	MAINT FEE PYMNT (101) 2013	- n/a -	35330.00
<b>TOTAL:</b>					<b>\$35,330.00</b>

PAYMENT INFORMATION			
1	AMOUNT:	35330.00	POSTMARKED: N/A
	TYPE:	CHECK	RECEIVED: 08/20/2012
	CHECK NO:	38973	
	NAME:	GOLD PROSPECTORS ASSOCIATION 43445 BUSINESS PARK CTR #113 TEMECULA CA 92590 US	

REMARKS

This receipt was generated by the automated BLM Collections and Billing System and is a paper representation of a portion of the official electronic record contained therein.





PO BOX 891509  
TEMECULA, CA 92589-1509

RECEIVED  
BLM AZ STATE OFFICE  
2012 AUG 20 P 2:16  
PHOENIX, ARIZONA

BLM Arizona State Office  
1 North Central Ave.  
Pheonix, Az 85004

SHIPPER (951) 699-4749  
OPRM SHIPPING DEPARTMENT  
STE 113  
43445 BUSINESS PARK DR  
TEMECULA CA 92590-3671

1 LBS 1 OF 1  
DWT: 14.14.4

SHIP TO BLM ARIZONA STATE OFFICE  
951-699-4749  
BLM ARIZONA STATE OFFICE  
1 NORTH CENTRAL AVE  
PHEONIX AZ 85004

AZ 850 9-10

JPS 2ND DAY AIR  
TRACKING #: 1Z 9E5 453 36 0072 7637 2

BILLING: P/P

Ship Date: 08/16/12  
Reference: Bill No.: 94009  
Reference 2: PBE 0660 PB 1000 08/16/2012



P: PURPLE S: ORANGE I: 44A

**0904-5000**

BLM ARIZONA STATE OFFICE  
1 N CENTRAL AVE  
PHOENIX AZ 85004-4414

129E545336072 **7637**  
SAT08485 AUG 20 04:59:59 2012  
US 8501 HPPS 11.1.3 SAT08485sc



AMC 35987  
AMC 100714  
AMC 190993  
AMC 297242  
AMC 302602  
AMC 304305  
AMC 318385  
AMC 324198  
AMC 325932  
AMC 327542  
AMC 329246  
AMC 330272  
AMC 331449  
AMC 332360  
AMC 333347  
AMC 333387  
AMC 333855  
AMC 335192  
AMC 335768  
AMC 337776  
AMC 337791  
AMC 338212

AMC 338375  
AMC 342810  
AMC 343903  
AMC 344407  
AMC 344626  
AMC 348177  
AMC 348413  
AMC 350128  
AMC 350282  
AMC 350285  
AMC 350309  
AMC 352316  
AMC 353613  
AMC 353929  
AMC 355490  
AMC 364805  
AMC 371816  
AMC 373840  
AMC 374071  
AMC 390613  
AMC 399153  
AMC 371201  
AMC 367716  
AMC 371371  
AMC 371062  
AMC 370751  
AMC 395798

RE 10/31/11

attached  
see receipt 2421063

\$980 ~~Refund~~ Authorized  
MFS paid on closed claims  
(AMC ~~371201~~<sup>371201</sup>, AMC 367716, <sup>AMC</sup> 371371,  
AMC 371063, AMC 370752) and  
duplicate MFS pd on AMC 315798 <sup>AMC</sup> 337791

**ARIZONA**

**BLM FILING FOR YEAR**

**2012**

<u>CLAIM NAME</u>	<u>AMC#</u>	<u>CLAIM OWNER</u>
1 Yahoo #2 ✓	35987 ✓	William Cimino
2 Yahoo #4 ✓	100714 ✓	P.O. Box 416 Morristown, AZ 85342
3 Golden Dreams #A ✓	325932 ✓	John Simpson, et al
4 #1 King Mining ✓	OK 324198 ✓	18230 N. 32 Lane Phoenix, AZ 85023
5 Wandering Star ✓	344407 ✓	Scott Homan, et al 9492 E. Caldwell Drive Tucson, Az. 85747
6 PC 2 ✓	352316 ✓	Tom Tierney
7 Big Four #1 ✓	302602	P.O. Box 1415
8 Big Four #2 ✓	302603	Sierra Vista, AZ 85636
9 Big Four #3 ✓	302604 ✓	
10 Lost Dutchman ✓	190993 ✓	Lost Dutchman Mining Assn. 43445 Business Park Dr #113 Temecula, CA 92590
11 Az Au #1 ✓	338375	Gold Prospectors Assn of America
12 Az Au #2 ✓	338376 ✓	P.O. Box 891509 Temecula, CA 92589-1509
13 Lucky 13 ✓	344626 ✓	Bob Wilke, et al 8711 W Sierra Vista Drive Glendale, AZ 85305
14 Bahde #10 ✓	327542 ✓	Clarence Bahde, et al
15 Bahde #11 ✓	329246	306 Lakeview
16 Bahde #12 ✓	329247	Boulder City, NV 89005
17 Bahde #13 ✓	329248	
18 Bahde #14 ✓	329249 ✓	
19 Bahde #17 ✓	330272	
20 Bahde #18 ✓	330273 ✓	

SEP 8 2011  
*Am*

NO. OF CLAIMS 100  
AMOUNT \$14,000.00  
RECEIPT NO. 2421063  
INIT. ADL

**\*\* BLM-ASO \*\***

RECEIVED  
BLM OFFICE  
SEP 21 10 16

**ARIZONA**

**BLM FILING FOR YEAR**

**2012**

<b><u>CLAIM NAME</u></b>	<b><u>AMC#</u></b>	<b><u>CLAIM OWNER</u></b>
21 Friendship ✓	331449 ✓	John Reddoch, et al
22 Lucky Strike ✓	333855 ✓	3237 E Holliday Street
23 R Double J ✓	332360 ✓	Tucson, AZ 85706
24 Fantastic ✓	335768 ✓	
25 Golden Tattoo ✓	333387 ✓	
26 Firehouse ✓	335192 ✓	James D. Riddenhour, Sr
27 Soldier Boy ✓	343903	3914 N. Hawes
28 Double JJ ✓	343904 ✓	Mesa, AZ 85207
29 Gorbert Association ✓	337776 ✓	Gordon Howcroft, et al 19542 Apache Road Bend, OR 97702
30 Think It Has ✓	338212 ✓	Gilbert Binns, et al Box 9000-1578 Quartzsite, AZ 85346
31 Beau Star ✓	374071 ✓	Ken Rucker 43445 Business Park Drive Temecula, CA 92590
32 Abracadabra 1 ✓	348413	Kent Reed, et al
33 Abracadabra 2 ✓	348414	3426 W. Glen Rosa
34 Abracadabra 3 ✓	348415	Phoenix, AZ. 85023
35 Abracadabra 4 ✓	348416 ✓	
36 Abracadabra 5 ✓	350128	Alaric M Woodward, et al
37 Abracadabra 6 ✓	350129 ✓	2644 W. San Miguel Phoenix, AZ. 85017
38 Abracadabra 7 ✓	350130 ✓	John Albanese, et al 3856 W. Country Gables Dr. Phoenix, AZ. 85027
39 Abracadabra 9 ✓	350282 ✓	George James, et al 8569 E. Modlock Dr. Glendale, AZ. 85305

ARIZONA  
APR 19 2012  
10 10 15



**ARIZONA****BLM FILING FOR YEAR****2012**

	<b>CLAIM NAME</b>	<b>AMC#</b>	<b>CLAIM OWNER</b>
40	Abracadabra 10 ✓	350131 ✓	Mary Briggs, et al 2139 W. Elm Phoenix, Az. 85015
41	Abracadabra 11 ✓	350132 ✓	George James, et al 8569 E. Modlock Dr. Glendale, AZ. 85305
42	Abracadabra 12 ✓	350133 ✓	Mary Briggs, et al 2139 W. Elm Phoenix, AZ. 85015
43	Abracadabra 13 ✓	350134	John Abanese, et al
44	Abracadabra 14 ✓	350135	3856 W. Country Gables
45	Abracadabra 15 ✓	350136 ✓	Phoenix, AZ. 85023
46	Abracadabra 16 ✓	350137	Mary Briggs, et al
47	Abracadabra 17 ✓	350138 ✓	2139 W Elm Phoenix, AZ. 85015
48	Abracadabra 18 ✓	350139 ✓	Chris Zollinger, et al 18812 N. 19 <sup>th</sup> Dr. Phoenix, AZ. 85027
49	Abracadabra 19 ✓	350140 ✓	Mary Briggs, et al 2139 W. Elm Phoenix, AZ. 85015
50	Abracadabra 20 ✓	350141 ✓	Chris Zollinger, et al 18812 N. 19 <sup>th</sup> Dr. Phoenix, AZ. 85027
51	Abracadabra 21 ✓	350142 ✓	Ron Irvine, et al 7108 W. Mulberry Phoenix, AZ. 85033
52	Bonanza 1 ✓	350330 ✓	Ron Irvine, et al 7108 W. Irvine Phoenix, AZ. 85033

RECEIVED  
91 01 29 10 19 16

**ARIZONA**

**BLM FILING FOR YEAR**

**2012**

	<b>CLAIM NAME</b>	<b>AMC#</b>	<b>CLAIM OWNER</b>
53	Calamity 1 ✓	350143 ✓	Jeanne B. Spinella, et al 1747 E. Northern Ave. #150 Phoenix, AZ. 85020
54	Calamity 2 ✓	350144 ✓	Terry Huff, et al 15860 N. 61 <sup>st</sup> St. Scottsdale, AZ. 85254
55	Calamity 3 ✓	350285	Ron Irvine, et al
56	Calamity 4 ✓	350286 ✓	7108 W. Irvine
57	Calamity 5 ✓	350309	Phoenix, AZ. 85033
58	Calamity 8 ✓	350310	Bruce Austin, et al
59	Calamity 9 ✓	350311 ✓	1714 W. Stottler Dr. Chandler, AZ. 85224
60	Gold Spur #1 ✓	318388 ✓	Richard & Cora Moore 1613 E. Portola Ave. Santa Ana, CA 92701
61	Maybe, Maybe Not ✓	353613	Richard E Conway, et al 3330 E. 1 <sup>st</sup> St. Tucson, AZ. 85711
62	Wet Rock ✓	353614 ✓	Kathy Homan, et al 9492 E. Caldwell DR. Tucson, AZ. 85747
63	DumbLuck ✓	333347 ✓	Woody Wampler, et al 956 Greenbriar Cr. Mesa, AZ. 85201
64	Bull Tales ✓	353929 ✓	Bud Riley 8228 E. Cypress ST. Scottsdale, AZ. 85257
65	Mighty Find ✓	297243	C.W. (Skip) Merle
66	Square Bear ✓	297244	
67	Little Richer ✓	297245 ✓	
68	Venture II ✓	337791 ✓	

RECEIVED  
OFFICE  
MAY 10 2012

**ARIZONA**

**BLM FILING FOR YEAR**

**2012**

	<b><u>CLAIM NAME</u></b>	<b><u>AMC#</u></b>	<b><u>CLAIM OWNER</u></b>
69	Golden Gobbler ✓	355490 ✓	Bud Riley 8228 E. Cypress ST. Scottsdale, AZ. 85257
70	Pickem up Again ✓	348177 ✓	Ernest L. Leschner, et al
71	Pickem up 1 ✓	304305	48820 N US HWY 60
72	Pickem up 2 ✓	304306	Morristown, AZ 85342
73	Pickem up 3 ✓	304307 ✓	
74	Polaris ✓	342811 ✓	Paul Neff, et al HC 70 Box 5471 Sahuarita, AZ. 85629
75	Hercules ✓	342810 ✓	Paul Neff, et al HC 70 Box 5471 Sahuarita, AZ. 85629
76	Flat Foot ✓	364805 ✓	Dwayne Farmer, et al 5915 Colorada River RD. Blythe, CA. 92225
77	Little Picker ✓	373840	G.P.A.A.
78	Green Grease ✓	373841	Ken Rucker, et al
79	Cat Claw ✓	373842	43445 Business Park Dr #113
80	Oly Pop ✓	373843	Temecula, CA 92590
81	Sarah P ✓	373844	
82	Desert Panner ✓	373845	
83	Baker Inn ✓	373846	
84	The Strut ✓	373847 ✓	
85	Hoppy 1 ✓	371816 ✓	Frank J. Moore, et al
86	Hoppy 2 ✓	371817	3685 W Maulding AVE
87	Hoppy 3 ✓	371818	Las Vegas, NV 89139
88	Hoppy 4 ✓	371819 ✓	
89	Vulture Bait ✓	406412 ✓	Albert L Barton 1505 N La Fresa Dr Goodyear, AZ 85338
90	C-GEM	395798 ✓	James Ebel 14306 Williamsburg St Riverview, MI 48193



**ARIZONA**

**BLM FILING FOR YEAR**

**2012**

<b><u>CLAIM NAME</u></b>	<b><u>AMC#</u></b>	<b><u>CLAIM OWNER</u></b>
91 Gold Planet #2	370752	Russell or Dawn Imeson
92 Royal Gold #6	371201	PO Box 610
93 Gold Bug #1	371371	Afton, WY 83110
94 Get-R-Done #1	367716	
95 Gold Rim #1	371063	
96 Gold Flatz #1 ✓	390613	Brent Gould
97 Gold Flatz #2 ✓	✓390614	17200 West Bell Rd Surprise, AZ 85374
98 SURE FIND ✓	399153	Steve Short
99 YB WORKIN ✓	✓399154	14641 N 90th Lane
100 VENTURE II	✓337791	Peoria, AZ 85381

100 Claims @ \$140 each

Total submitted \$14,000.00

Pay By Credit Card. Authorization Form Attached

By:

Gold Prospectors Association of America

43445 Business Park Dr #113

Temecula, CA 92590

800-551-9707 x153 / x125 Ginger Wimmer / Blake Harmon

ARIZONA  
JUN 29 10 12 16  
STAMPED

**United States Department of the Interior**  
**Bureau of Land Management**  
 LANDS/RECREATION & PLANNING  
 ONE N CENTRAL AVE  
 PHOENIX, AZ 85004 -2203  
 Phone: 602-417-9200

Receipt

No: 2421063

<b>Transaction #:</b> 2496497
<b>Date of Transaction:</b> 08/31/2011
<b>CUSTOMER:</b>
GOLD PROSPECTORS ASSOCIATION OF AMERICA 43445 BUSINESS PARK DR STE 113 TEMECULA, CA 92590-3671 US

LINE #	QTY	DESCRIPTION	REMARKS	UNIT PRICE	TOTAL
1	1.00	LOCATABLE MINERALS / MINING CLAIMS-NOT NEW-UNADJUD, ONE AUTH NO. ONLY / MINING CLAIM MONEY RECEIVED CASES: AMC35987/\$14000.00	MAINT FEE PYMNT (100) 2012	- n/a -	14000.00
<b>TOTAL:</b>					<b>\$14,000.00</b>

PAYMENT INFORMATION			
NOTE: Items will appear on credit card statement as "Bureau of Land Mgmt CO".			
1	AMOUNT:	14000.00	POSTMARKED: N/A
	TYPE:	CREDIT CARD	RECEIVED: 08/31/2011
	NAME:	JOHNSON, BRANDON 43445 BUSINESS PARK DR STE 113 TEMECULA CA 92590-3671 US	
	CARD NO:	XXXXXXXXXXXX7501	AUTH CODE: 016397
	NAME ON CARD:	BRANDON JOHNSON	
	EXPIRES:	06/2013	
	SIGNATURE:		

REMARKS

This receipt was generated by the automated BLM Collections and Billing System and is a paper representation of a portion of the official electronic record contained therein.

*RZ  
10/31/11*

*\$980 Refund Authorized  
 Pd MFs on 5 closed claims  
 AMC 370752, AMC 371201, AMC 37137  
 AMC 367716 & AMC 371063 and  
 Pd ~~MF~~ duplicate MFs on  
 AMC 337791 & AMC 395798 2011*

Authorized Date 11/18/2010

Instructions to Accounts AZ BLM REFUND TO GOLD PROSP ASSOC OF AMERICA \$280 FOR  
DUPLICATE PAYMENT OF 2011 MAINT FEES ON AMC390613 AND  
390614 AND \$140 2011 MAINT FEE PAID ON CLOSED CLAIM  
AMC375427 RECEIPT #2211694 AT

Login ID 2393

Entry Date 11/18/2010

Total Amount \$420.00

Amc 344626

327542

329246

330272

Amc 350285

350309

331449

333855

332360

335768

333387

335192

343903

337776

338212

374071

348413

350282

35987

100714

325932

324198

344407

352316

302602

190993

338375

Amc 390613

370751

371201

371371

367716

371062

397278

342810

364805

373840

371816

375426

350309

318385

353613

341231

333347

353929

297242

337791

355490

348177

304305

342810

350128

350330






Recycled Paper

PLEASE PRESS FIRMLY

Print postage online - Go to usps.

PLI



UNITED STATES POSTAL SERVICE  
02 1M \$ 18.30<sup>00</sup>  
0004256957 AUG 31 2010  
MAILED FROM ZIP CODE 92590



Flat Rate Mailing Envelope

E

EXPRESS MAIL  
EXPRESS MAIL  
CORP ACCT



1007

U.S. POSTAGE  
PAID  
TEMECULA, CA  
92590  
AUG 31 2010  
AMOUNT  
\$0.00  
00085701-16  
(PS FORM 3842)

Place Mailing Label Here:

USPS EXPRESS MAIL®

GPAA Shipping Department  
43445 Business Park Dr  
Ste 113  
Temecula CA 92590-3671

Ship Date: 08/31/10

HOW TO USE:



1. Complete Label  
Type or print  
required information  
in customer block.




2. Pay  
Affix  
up  
con  
For  
Age  
acc  
label

BUREAU OF LAND MANAGEMENT

222 N CENTRAL AVE  
PHOENIX AZ 85004-2203

USPS EXPRESS MAIL



EH 0000 0087 5 US

1/Pick Up  
at any Post  
repaid  
illed  
ally or items  
orporate or  
ccount may  
ed in an  
Mail  
1 box.  
pickup  
isit  
1/pickup.



Cradle to Cradle Certification  
is awarded to products that  
pursue an innovative vision of  
ecologically-intelligent design  
that eliminates the concept  
of waste.  
This USPS® packaging has been  
certified for its material content,  
recyclability, and manufacturing  
characteristics.

Please recycle.



**ARIZONA**  
(supplemental)

TIMELY FILED

**BLM FILING FOR YEAR**

**2011**

<u>CLAIM NAME</u>	<u>AMC#</u>	<u>CLAIM OWNER</u>
1 Gold Flatz #1	390613	Brent Gould
2 Gold Flatz #2	390614	17200 West Bell Rd Surprise, AZ 85374

2 Claims @ \$140 each  
 Total submitted \$280.00  
 check # 36376

By:  
 Gold Prospectors Association of America  
 43445 Business Park Dr. #113  
 Temecula, CA 92590  
 800-551-9707 x153      Ginger Wimmer

RECEIVED  
 BLM AZ STATE OFFICE  
 2010 SEP - 3 A 8: 14  
 PHOENIX, ARIZONA

98  
 NO. OF CLAIMS 13720  
 AMOUNT 2211694  
 RECEIPT NO. SHK  
 INIT. SHK  
 \*\* BLM-ASO\*\*

one claim closed Amc 375427  
 two duplicate payments Amc 390613 and 390614.  
 Refunded \$400

ENTERED INTO COMPUTER  
 9/20/10 AT

**ARIZONA**  
(supplemental)

**BLM FILING FOR YEAR**

**2011**

<u>CLAIM NAME</u>	<u>AMC#</u>	<u>CLAIM OWNER</u>
1 Gold Planet #2	370752	Russell or Dawn Imeson
2 Royal Gold #6	371201	PO Box 610
3 Gold Bug #1	371371	Afton, WY 83110
4 Get-R-Done #1	367716	
5 Gold Rim #1	371063	
6 Vulture Bait	397278	Lester W. Line, ET AL 2050 W. Dunlap Ave Lot C1 Phoenix, AZ 85021-2925

6 Claims @ \$140 each  
Total submitted \$840.00  
check # 36376

By:  
Gold Prospectors Association of America  
43445 Business Park Dr. #113  
Temecula, CA 92590  
800-551-9707 x153      Ginger Wimmer

RECEIVED  
BLM AZ STATE OFFICE  
2010 SEP -3 A 8:15  
PHOENIX, ARIZONA



**ARIZONA**

**BLM FILING FOR YEAR**

**2011**

	<b><u>CLAIM NAME</u></b>	<b><u>AMC#</u></b>	<b><u>CLAIM OWNER</u></b>
1	Yahoo #2	35987	William Cimino
2	Yahoo #4	100714	P.O. Box 416 Morristown, AZ 85342
3	Golden Dreams #A	325932	John Simpson, et al
4	#1 King Mining	324198	18230 N. 32 Lane Phoenix, AZ 85023
5	Wandering Star	344407	Scott Homan, et al 9492 E. Caldwell Drive Tucson, Az. 85747
6	PC 2	352316	Tom Tierney
7	Big Four #1	302602	P.O. Box 1415
8	Big Four #2	302603	Sierra Vista, AZ 85636
9	Big Four #3	302604	
10	Lost Dutchman	190993	Lost Dutchman Mining Assn. 43445 Business Park Dr #113 Temecula, CA 92590
11	Az Au #1	338375	Gold Prospectors Assn of America
12	Az Au #2	338376	P.O. Box 891509 Temecula, CA 92589-1509
13	Lucky 13	344626	Bob Wilke, et al 8711 W Sierra Vista Drive Glendale, AZ 85305
14	Bahde #10	327542	Clarence Bahde, et al
15	Bahde #11	329246	306 Lakeview
16	Bahde #12	329247	Boulder City, NV 89005
17	Bahde #13	329248	
18	Bahde #14	329249	
19	Bahde #17	330272	
20	Bahde #18	330273	

PHOENIX, ARIZONA  
2011 SEP - 3 A 8: 16

RECEIVED  
BLM AZ STATE OFFICE

21	Friendship	331449	John Reddoch, et al
22	Lucky Strike	333855	3237 E Holliday Street
23	R Double J	332360	Tucson, AZ 85706
24	Fantastic	335768	
25	Golden Tattoo	333387	
26	Firehouse	335192	James D. Riddenhour, Sr
27	Soldier Boy	343903	3914 N. Hawes
28	Double JJ	343904	Mesa, AZ 85207
29	Gorbert Association	337776	Gordon Howcroft, et al
			19542 Apache Road
			Bend, OR 97702
30	Think It Has	338212	Gilbert Binns, et al
			Box 9000-1578
			Quartzsite, AZ 85346
31	Beau Star	374071	Ken Rucker
			43445 Business Park Drive
			Temecula, CA 92590
32	Abracadabra 1	348413	Kent Reed, et al
33	Abracadabra 2	348414	3426 W. Glen Rosa
34	Abracadabra 3	348415	Phoenix, AZ. 85023
35	Abracadabra 4	348416	
36	Abracadabra 5	350128	Alaric M Woodward, et al
37	Abracadabra 6	350129	2644 W. San Miguel
			Phoenix, AZ. 85017
38	Abracadabra 7	350130	John Albanese, et al
			3856 W. Country Gables Dr.
			Phoenix, AZ. 85027
39	Abracadabra 9	350282	George James, et al
			8569 E. Modlock Dr.
			Glendale, AZ. 85305
40	Abracadabra 10	350131	Mary Briggs, et al
			2139 W. Elm
			Phoenix, Az. 85015
41	Abracadabra 11	350132	George James, et al
			8569 E. Modlock Dr.
			Glendale, AZ. 85305

PHOENIX, ARIZONA  
 200 SEP - 8  
 A 8:18

RECEIVED  
 BLM AZ STATE OFFICE

42	Abracadabra 12	350133	Mary Briggs, et al 2139 W. Elm Phoenix, AZ. 85015
43	Abracadabra 13	350134	John Abanese, et al
44	Abracadabra 14	350135	3856 W. Country Gables
45	Abracadabra 15	350136	Phoenix, AZ. 85023
46	Abracadabra 16	350137	Mary Briggs, et al
47	Abracadabra 17	350138	2139 W Elm Phoenix, AZ. 85015
48	Abracadabra 18	350139	Chris Zollinger, et al 18812 N. 19 <sup>th</sup> Dr. Phoenix, AZ. 85027
49	Abracadabra 19	350140	Mary Briggs, et al 2139 W. Elm Phoenix, AZ. 85015
50	Abracadabra 20	350141	Chris Zollinger, et al 18812 N. 19 <sup>th</sup> Dr. Phoenix, AZ. 85027
51	Abracadabra 21	350142	Ron Irvine, et al 7108 W. Mulberry Phoenix, AZ. 85033
52	Bonanza 1	350330	Ron Irvine, et al 7108 W. Irvine Phoenix, AZ. 85033
53	Calamity 1	350143	Jeanne B. Spinella, et al 1747 E. Northern Ave. #150 Phoenix, AZ. 85020
54	Calamity 2	350144	Terry Huff, et al 15860 N. 61 <sup>st</sup> St. Scottsdale, AZ. 85254
55	Calamity 3	350285	Ron Irvine, et al
56	Calamity 4	350286	7108 W. Irvine
57	Calamity 5	350309	Phoenix, AZ. 85033

2010 SEP - 3 A 8 16  
 PHOENIX, ARIZONA

RECEIVED  
 BLM AZ STATE OFFICE



58	Calamity 8	350310	Bruce Austin, et al
59	Calamity 9	350311	1714 W. Stottler Dr. Chandler, AZ. 85224
60	Gold Spur #1	318388	Richard & Cora Moore 1613 E. Portola Ave. Santa Ana, CA 92701
61	Maybe, Maybe Not	353613	Richard E Conway, et al 3330 E. 1 <sup>st</sup> St. Tucson, AZ. 85711
62	Wet Rock	353614	Kathy Homan, et al 9492 E. Caldwell DR. Tucson, AZ. 85747
63	Forlorn	341231	Gary L. Ward, et al P.O. BOX 86 Pine, AZ. 85544
64	DumbLuck	333347	Woody Wampler, et al 956 Greenbriar Cr. Mesa, AZ. 85201
65	Bull Tales	353929	Bud Riley 8228 E. Cypress ST. Scottsdale, AZ. 85257
66	Mighty Find	297243	C.W. (Skip) Merle
67	Square Bear	297244	
68	Little Richer	297245	
69	Venture II	337791	
70	Golden Gobbler	355490	Bud Riley 8228 E. Cypress ST. Scottsdale, AZ. 85257
71	Pickem up Again	348177	Ernest L. Leschner, et al 48820 N US HWY 60 Morristown, AZ 85342
72	Pickem up 1	304305	
73	Pickem up 2	304306	
74	Pickem up 3	304307	
75	Polaris	342811	Paul Neff, et al HC 70 Box 5471 Sahuarita, AZ. 85629

2010 SEP - 3 A 8: 15  
 PHOENIX, ARIZONA

RECEIVED  
 BLM AZ STATE OFFICE

send copy

76	Hercules	342810	Paul Neff, et al HC 70 Box 5471 Sahuarita, AZ. 85629
----	----------	--------	--

77	Flat Foot	364805	Dwayne Farmer, et al 5915 Colorada River RD. Blythe, CA. 92225
----	-----------	--------	--

78	Little Picker	373840	G.P.A.A.
79	Green Grease	373841	Ken Rucker, et al
80	Cat Claw	373842	43445 Business Park Dr #113
81	Oly Pop	373843	Temecula, CA 92590
82	Sarah P	373844	
83	Desert Panner	373845	
84	Baker Inn	373846	
85	The Strut	373847	

86	Hoppy 1	371816	Frank J. Moore, et al
87	Hoppy 2	371817	3685 W Maulding AVE
88	Hoppy 3	371818	Las Vegas, NV 89139
89	Hoppy 4	371819	

90	Apache Chief 1	375427	James Carter 2610 W Vereda Amarillo Tucson, AZ 85746
----	----------------	--------	--

*closed*

90 Claims @ \$140 each  
Total submitted \$12,600.00  
check # 36376

By:  
Gold Prospectors Association of America  
43445 Business Park Dr. #113  
Temecula, CA 92590  
800-551-9707 x153     Zinger Wimmer

PHOENIX, ARIZONA

2010 SEP - 3 A 8: 15

RECEIVED  
BLM AZ STATE OFFICE

Recycled Paper

PLEASE PRESS FIRMLY

Print postage online - Go to usps.

PLI



UNITED STATES POSTAL SERVICE  
02 1M \$ 18.30<sup>00</sup>  
0004256957 AUG 31 2010  
MAILED FROM ZIP CODE 92590



TED STATES POSTAL SERVICE

# Flat Rate Mailing Envelope

# E

EXPRESS MAIL

EXPRESS MAIL  
CORP ACCT

## USPS EXPRESS MAIL®

GPAA Shipping Department  
43445 Business Park Dr  
Ste 113  
Temecula CA 92590-3671

Ship Date: 08/31/10

Place Mailing Label Here:

HOW TO USE:



1. Complete Label  
Type or print  
required information  
in customer block.



2. Pay  
Affix  
upper  
corner  
For  
Age  
acc  
label

BUREAU OF LAND MANAGEMENT

222 N CENTRAL AVE  
PHOENIX AZ 85004-2203

USPS EXPRESS MAIL



EL 0000 0007 5 110



1007

U.S. POSTAGE  
PAID  
TEMECULA, CA  
92591  
AUG 31 10  
AMOUNT  
\$0.00  
00085701-16  
(POSTAGE)

Pick Up  
at any Post  
office  
or items  
collected  
at pickup.  
1/pickup.



Cradle to Cradle Certification  
is awarded to products that  
pursue an innovative vision of  
ecologically-intelligent design  
that eliminates the concept  
of waste.  
This USPS® packaging has been  
certified for its material content,  
recyclability, and manufacturing  
characteristics.

Please recycle.



United States Department of the Interior  
 Bureau of Land Management  
 LANDS/RECREATION & PLANNING  
 ONE N CENTRAL AVE  
 PHOENIX, AZ 85004 -2203  
 Phone:

Receipt

No: 2211694

<b>Transaction #:</b> 2281794	
<b>Date of Transaction:</b> 09/09/2010	
CUSTOMER:	
GOLD PROSPECTORS ASSOC OF AMERICA 43445 BUSINESS PARK DR STE 113 TEMECULA, CA 92590-3671 US	

LINE #	QTY	DESCRIPTION	REMARKS	UNIT PRICE	TOTAL
1	1.00	LOCATABLE MINERALS / MINING CLAIMS-NOT NEW-UNADJUD, ONE AUTH NO. ONLY / MINING CLAIM MONEY RECEIVED CASES: AMC390613/\$13720.00	MAINT 2011-98	- n/a -	13720.00
<b>TOTAL:</b>					<b>\$13,720.00</b>

PAYMENT INFORMATION					
1	AMOUNT:	13720.00	POSTMARKED:	N/A	
	TYPE:	CHECK	RECEIVED:	09/09/2010	
	CHECK NO:	36376			
	NAME:	GOLD PROSPECTORS ASSOC OF AMERICA 43445 BUSINESS PARK DR STE 113 TEMECULA CA 92590-3671 US			

REMARKS

This receipt was generated by the automated BLM Collections and Billing System and is a paper representation of a portion of the official electronic record contained therein.

*Refunded \$420.  
 Amc 375427 closed  
 Amc 390613 and 390614 duplicate payment  
 from Brent Gould (claim owner) on #2000603  
 AT*

AMC 327542  
329246  
330272  
331449  
333855  
332360  
335768  
333387  
335192  
343903  
337776

374074  
348413  
350128  
350282  
350330  
350285  
350309  
318385  
353613

353429  
297249  
337791  
297242  
355490  
348177  
304305  
324810  
364805

AMC 373840  
371816  
375426  
390613  
338212  
341231

Amc 35987  
100714  
325932  
324198  
344407  
352316  
302602  
190993  
338375  
344626

Enclosed please find our check # 34959, in the

Amount of \$ 12,600<sup>00</sup>, for the 2010 claim

Maintenance Fees for the Mining Claims listed on the

Following page(s).

When recorded, please send documents to

GPAA  
43445 Business Park Drive  
Temecula, CA 92590

ATTN: Ken, Claims Department.

Or use the enclosed envelope.



Thank You.

RECEIVED  
BLM AZ STATE OFFICE  
2009 AUG 11 A 8:54  
PHOENIX, ARIZONA

ENTERED INTO COMPUTE

8/20/09 DJJ

ARIZONA

<u>CLAIM NAME</u>	<u>AMC#</u>	<u>CLAIM OWNER</u>	<u>ASSESSMENT YR PD FOR</u>
1) Yahoo #2	✓ 35987	William Cimino	2010
2) Yahoo #4	✓ 100714	P.O. Box 416 Morristown, AZ 85342	2010
3) Golden Dreams #A	✓ 325932	John Simpson, ET AL	2010
4) #1 King Mining	✓ 324198	18230 N. 32 Lane Phoenix, AZ 85023	2010
5) Wandering Star	✓ 344407	Scott Homan ET AL 9492 E. Caldwell Drive Tucson, Az. 85747	2010
6) PC 2	✓ 352316		
7) Big Four #1	✓ 302602	Tom Tierney	2010
8) Big Four #2	302603	P.O. Box 1415	2010
9) Big Four #3	302604	Sierra Vista, AZ 85636	2010
10) Lost Dutchman	✓ 190993	Lost Dutchman Mining Assn. 43445 Business Park Drive #113 Temecula, CA 92590	2010
11) Az Au #1	✓ 338375	Gold Prospectors Assn of Amer.	2010
12) Az Au #2	338376	P.O. Box 891509 Temecula, CA 92589-1509	2010
13) Lucky 13	✓ 344626	Bob Wilke, ET AL 8711 W Sierra Vista Drive Glendale, AZ 85305	2010

RECEIVED  
BLM/ARIZONA OFFICE  
2009 AUG 11 A 8:54  
PHOENIX, ARIZONA



Enclosed please find our check # 34971, in the  
Amount of \$ 230<sup>00</sup>, for the 2010 claim

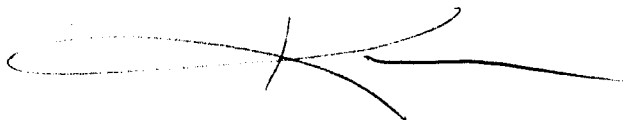
Maintenance Fees for the Mining Claims listed on the  
Following page(s).

When recorded, please send documents to

GPAA  
43445 Business Park Drive  
Temecula, CA 92590

ATTN: Ken, Claims Department.

Or use the enclosed envelope.

A handwritten signature in black ink, consisting of a large, stylized 'K' followed by a horizontal line extending to the right.

Thank You.

PHOENIX, ARIZONA

2009 AUG 11 A 8:55

RECEIVED  
DLM/STAFF OFFICE

ARIZONA

<u>CLAIM NAME</u>	<u>AMC#</u>	<u>CLAIM OWNER</u>	<u>ASSESSMENT YR PD FOR</u>
1) Gold Flatz #1	L 390613	Brent Gould	2010
2) Gold Flatz #2	390614	17200 West Bell Rd Surprise, AZ 85374	2010

RECEIVED  
BLM AZ STATE OFFICE  
2009 AUG 11 A 8:55  
PHOENIX, ARIZONA

ARIZONA (con't)

<u>CLAIM NAME</u>	<u>AMC#</u>	<u>CLAIM OWNER</u>	<u>ASSESSMENT YR PD FOR</u>
14) Bahde #10	∟ 327542	Clarence Bahde, ET AL	2010
15) Bahde #11	∟ 329246	306 Lakeview	2010
16) Bahde #12	329247	Boulder City, NV 89005	2010
17) Bahde #13	329248		2010
18) Bahde #14	329249		2010
19) Bahde #17	∟ 330272		2010
20) Bahde #18	330273		2010
21) Friendship	∟ 331449	John Reddoch, ET AL	2010
22) Lucky Strike	∟ 333855	3237 E Holliday Street	2010
23) R Double J	∟ 332360	Tucson, AZ 85706	2010
24) Fantastic	∟ 335768		2010
25) Golden Tattoo	∟ 333387		2010
26) Firehouse	∟ 335192	James D. Riddenhour, Sr	2010
27) Soldier Boy	∟ 343903	3914 N. Hawes	2010
28) Double JJ	343904	Mesa, AZ 85207	2010
29) Gorbett Association	∟ 337776	Gordon Howcroft, ET AL 19542 Apache Road Bend, OR 97702	2010
30) Think It Has	∟ 338212	Gilbert Binns, ET AL Box 9000-1578 Quartzsite, AZ 85346	2010
31) Beau Star	∟ 374071	Ken Rucker 43445 Business Park Drive Temecula, CA 92590	2010

2009 AUG 11 A 9:54  
CLM  
RECEIVED



ARIZONA (CON'T)

32)	Abracadabra-1-4	348413	Kent Reed ET AL	2010
33)		348414	3426 W. Glen Rosa	
34)		348415	Phoenix, AZ. 85023	
35)		348416		
36)	Abracadabra 5-6	350128	Alaric M Woodward ET AL	2010
37)		350129	2644 W. San Miguel Phoenix, AZ. 85017	
38)	Abracadabra 7	350130	John Albanese ET AL 3856 W. Country Gables Dr. Phoenix, AZ. 85027	2010
39)	Abracadabra 9	350282	George James ET AL 8569 E. Modlock Dr. Glendale, AZ. 85305	2010
40)	Abracadabra 10	350131	Mary Briggs ET AL 2139 W. Elm Phoenix, Az. 85015	2010
41)	Abracadabra 11	350132	George James ET AL 8569 E. Modlock Dr. Glendale, AZ. 85305	2010
42)	Abracadabra 12	350133	Mary Briggs ET AL 2139 W. Elm Phoenix, AZ. 85015	2010
43)	Abracadabra 13	350134	John Abanese ET AL	2010
44)		350135	3856 W. Country Gables	
45)		350136	Phoenix, AZ. 85023	
46)	Abracadabra 16	350137	Mary Briggs ET AL	2010
47)		350138	2139 W Elm Phoenix, AZ. 85015	
48)	Abracadabra 18	350139	Chris Zollinger ET AL 18812 N. 19 <sup>th</sup> Dr. Phoenix, AZ. 85027	2010

RECEIVED  
2009 AUG 11 A 8:54  
BIRMINGHAM

ARIZONA (CON'T)

---

49) Abracadabra 19	350140	Mary Briggs ET AL 2139 W. Elm Phoenix, AZ. 85015	2010
50) Abracadabra 20	350141	Chris Zollinger ET AL 18812 N. 19 <sup>th</sup> Dr. Phoenix, AZ. 85027	2010
51) Abracadabra 21	350142	Ron Irvine ET AL 7108 W. Mulberry Phoenix, AZ. 85033	2010
52) Bonanza 1	350330	Ron Irvine ET AL 7108 W. Irvine Phoenix, AZ. 85033	2010
53) Calamity 1	350143	Jeanne B. Spinella ET AL 1747 E. Northern Ave. #150 Phoenix, AZ. 85020	2010
54) Calamity 2	350144	Terry Huff ET AL 15860 N. 61 <sup>st</sup> St. Scottsdale, AZ. 85254	2010
55) Calamity 3	350285	Ron Irvine ET AL	2010
56) Calamity 4	350286	7108 W. Irvine	
57) Calamity 5	350309	Phoenix, AZ. 85033	
58) Calamity 8	350310	Bruce Austin ET AL	2010
59) Calamity 9	350311	1714 W. Stottler Dr. Chandler, AZ. 85224	
60) Gold Spur #1	318388	Richard & Cora Moore 1613 E. Portola Ave. Santa Ana, CA 92701	2010

---

L  
318388

2001 AUG 11 A 8:54  
BLM  
RICHARD & CORA MOORE

ARIZONA (CON'T)

61) Maybe, Maybe Not	L 353613	Richard E Conway ET AL 3330 E. 1 <sup>st</sup> St. Tucson, AZ. 85711	2010
62) Wet Rock	353614	Kathy Homan ET AL 9492 E. Caldwell DR. Tucson, AZ. 85747	2010
63) Forlorn	L 341231	Gary L. Ward Et AL P.O. BOX 86 Pine, AZ. 85344	2010
64) DumbLuck	L 333347	Woody Wampler Et Al 956 Greenbriar Cr. Mesa, AZ. 85201	2010
65) Bull Tales	L 353929	Bud Riley 8228 E. Cypress ST. Scottsdale, AZ. 85257	2010
66) Mighty Find	L 297243	C.W. (Skip) Merle	2010
67) Square Bear	297244		
68) Little Richer	297245		
69) Venture II	L 337791		

L  
297242

RECEIVED  
BIRMINGHAM OFFICE  
2001 AUG 11 A 9:54  
PROPERTY DIVISION



ARIZONA (CON'T)

70)	Golden Gobbler	L355490 ✓	Bud Riley 8228 E. Cypress ST. Scottsdale, AZ. 85257	2010
71)	Pickem up Again	L348177 ✓	Ernest L. Leschner ET AL	2010
72)	Pickem up 1	L304305 ✓	48820 NUS HWY 60	2010
73)	Pickem up 2	304306 ✓	Morristown, AZ 85342	2010
74)	Pickem up 3	304307		2010
75)	Polaris	342811 ✓	Paul Neff ET AL HC 70 Box 5471 Sahuarita, AZ. 85629	2010
76)	Hercules	L342810 ✓	Paul Neff ET AL HC 70 Box 5471 Sahuarita, AZ. 85629	2010
77)	Flat Foot	L364805 ✓	Dwayne Farmer ET AL 5915 Colorada River RD. Blythe, CA. 92225	2010
78)	L373840	Little Picker	G.P.A.A.	2010
79)	373841	Green Grease	Ken Rucker ET AL	
80)	373842	Cat Claw	43445 Business Park Drive	
81)	373843	Oly Pop	Temecula, CA 92590	
82)	373844	Sarah P		
83)	373845	Desert Panner		
84)	373846	Baker Inn		
85)	373847	The Strut		
86)	L371816	HOPPY 1	Frank J. Moore Et Al	2010
87)	371817	HOPPY 2 ✓	3685 W Maulding AVE	
88)	371818	HOPPY 3	Las Vegas, NV 89139	
89)	371819	HOPPY 4		

2001 NOV 11 A 8:54

ARIZONA (CON'T)

L  
375426

90) 375427 APACHE CHIEF 1

James Carter  
2610 W Vereda Amarillo  
Tucson, AZ 85746

---

2010

PHOENIX, ARIZONA

2009 AUG 11 A 8:54

RECEIVED  
BLM AZ STATE OFFICE

**United States Department of the Interior**  
**Bureau of Land Management**  
 BUSINESS & SUPPORT SVCS DIV  
 ONE N CENTRAL AVE SUITE 800  
 PHOENIX, AZ 85004 -4427  
 Phone: (602) 417-9200

Receipt

No: 1975258

<b>Transaction #:</b> 2039209	
<b>Date of Transaction:</b> 08/11/2009	
<b>CUSTOMER:</b>	GOLD PROSPECTORS ASSN OF NEV 43445 BUSINES PARK DR #113 TEMECULA, CA 92590 US

LINE #	QTY	DESCRIPTION	REMARKS	UNIT PRICE	TOTAL
1	2.00	LOCATABLE MINERALS / MINING CLAIMS-NOT NEW-UNADJUD, ONE AUTH NO. ONLY / MINING CLAIM MONEY RECEIVED CASES: AMC35987/\$12600.00, AMC390613/\$280.00	MAINT 2010	- n/a -	12880.00
<b>TOTAL:</b>					<b>\$12,880.00</b>

PAYMENT INFORMATION					
1	AMOUNT:	12600.00	POSTMARKED:	08/06/2009	
	TYPE:	CHECK	RECEIVED:	08/11/2009	
	CHECK NO:	34959			
	NAME:	GOLD PROPECTORS ASSOCIATION OF AMERICA 43445 BUSINES PARK DR #113 TEMECULA CA 92590 US			
2	AMOUNT:	280.00	POSTMARKED:	08/06/2009	
	TYPE:	CHECK	RECEIVED:	08/11/2009	
	CHECK NO:	34971			
	NAME:	GOLD PROSPECTORS ASSOCIATION OF AMERICA 43445 BUSINES PARK DR #113 TEMECULA CA 92590 US			

REMARKS

This receipt was generated by the automated BLM Collections and Billing System and is a paper representation of a portion of the official electronic record contained therein.



AMC 364805 AMC 373840  
AMC 348177 AMC 304725 AMC 342810  
AMC 355490 AMC 337111 AMC 297242

# Gold Prospectors Association of America

P.O. Box 891509 Temecula, CA 92589 (951) 699-4749



AMC 374071	AMC 335192	AMC 343909
AMC 350330	AMC 35987	AMC 344626
AMC 350285	AMC 100714	AMC 327542
AMC 350309	AMC 325932	AMC 329246
AMC 318385	AMC 324198	AMC 330272
AMC 350282	AMC 344407	AMC 331449
AMC 353613	AMC 352316	AMC 333855
AMC 348413	AMC 302602	AMC 332360
AMC 350128	AMC 190993	AMC 335768
AMC 341231	AMC 338375	AMC 333387
AMC 333347	AMC 338212	AMC 337776
AMC 353929		

Enclosed please find our check # 13510, in the

amount of \$ 10,625<sup>00</sup>, for the 2009 Rental Fees

for the Mining Claims listed on the following page(s).

when recorded, please send documents to

GPAA  
43445 Business Park Drive  
Temecula, CA 92590

ATTN: Ken, Claims Department.

Or use the enclosed envelope.

Thank You.

RECEIVED  
BLM AZ STATE OFFICE  
2008 AUG 20 A 8:58  
PHOENIX, ARIZONA

RE 9/9/08

35987

100714

6

325932

324198

344407

352316

3 302602-604

190993

338375-376

344626

327542

~~329246-249~~

~~350272-273~~

~~334449~~

20

~~222855~~

~~222362~~

~~325768~~

333387

335192

~~343903-904~~

~~337776~~

~~338218~~

~~274577~~

~~350445-444~~

~~350330~~

~~350285-286~~

12

~~350309-311~~

~~318385~~

~~350282~~

353613-614

4 348413-416

17 350128-144

341231

3 333347

353929

3 297243-245

1 337791

355490

348177

304305-307

342810-811

364805

373840-847

ARIZONA

<u>CLAIM NAME</u>	<u>AMC#</u>	<u>CLAIM OWNER</u>	<u>ASSESSMENT YR PD FOR</u>
1) Yahoo #2	35987	William Cimino	2009
2) Yahoo #4	100714	P.O. Box 416 Morristown, AZ 85342	2009
3) Golden Dreams #A	325932	John Simpson, ET AL	2009
4) #1 King Mining	324198	18230 N. 32 Lane Phoenix, AZ 85023	2009
5) Wandering Star	344407	Scott Homan ET AL 9492 E. Caldwell Drive Tucson, Az. 85747	2009
6) PC 2	352316		
7) Big Four #1	302602	Tom Tierney	2009
8) Big Four #2	302603	P.O. Box 1415	2009
9) Big Four #3	302604	Sierra Vista, AZ 85636	2009
10) Lost Dutchman	190993	Lost Dutchman Mining Assn. 43445 Business Park Drive #113 Temecula, CA 92590	2009
11) Az Au #1	338375	Gold Prospectors Assn of Amer.	2009
12) Az Au #2	338376	P.O. Box 891509 Temecula, CA 92589-1509	2009
13) Lucky 13	344626	Bob Wilke, ET AL 8711 W Sierra Vista Drive Glendale, AZ 85305	2009

PHOENIX, ARIZONA

2008 AUG 20 A 8:58

RECEIVED  
BLM AZ STATE OFFICE



ARIZONA (con't)

<u>CLAIM NAME</u>	<u>AMC#</u>	<u>CLAIM OWNER</u>	<u>ASSESSMENT YR PD FOR</u>
14) Bahde #10	327542	Clarence Bahde, ET AL	2009
15) Bahde #11	329246	306 Lakeview	2009
16) Bahde #12	329247	Boulder City, NV 89005	2009
17) Bahde #13	329248		2009
18) Bahde #14	329249		2009
19) Bahde #17	330272		2009
20) Bahde #18	330273		2009
<hr/>			
21) Friendship	331449	John Reddoch, ET AL	2009
22) Lucky Strike	333855	3237 E Holliday Street	2009
23) R Double J	332360	Tucson, AZ 85706	2009
24) Fantastic	335768		2009
25) Golden Tattoo	333387		2009
<hr/>			
26) Firehouse	335192	James D. Riddenhour, Sr	2009
27) Soldier Boy	343903	3914 N. Hawes	2009
28) Double JJ	343904	Mesa, AZ 85207	2009
<hr/>			
29) Gorbett Association	337776	Gordon Howcroft, ET AL 19542 Apache Road Bend, OR 97702	2009
<hr/>			
30) Think It Has	338212	Gilbert Binns, ET AL Box 9000-1578 Quartzsite, AZ 85346	2009
<hr/>			
31) Beau Star	374071	Ken Rucker 43445 Business Park Drive Temecula, CA 92590	2009

2008 AUG 20 A 8:58

RECEIVED  
BLM AZ STATE OFFICE

ARIZONA (CON'T)

---

32)	Abracadabra-1-4	348413	Kent Reed ET AL	2009
33)		348414	3426 W. Glen Rosa	
34)		348415	Phoenix, AZ. 85023	
35)		348416		
36)	Abracadabra 5-6	350128	Alaric M Woodward ET AL	2009
37)		350129	2644 W. San Miguel Phoenix, AZ. 85017	
38)	Abracadabra 7	350130	John Albanese ET AL	2009
			3856 W. Country Gables Dr. Phoenix, AZ. 85027	
39)	Abracadabra 9	350282	George James ET AL	2009
			8569 E. Modlock Dr. Glendale, AZ. 85305	
40)	Abracadabra 10	350131	Mary Briggs ET AL	2009
			2139 W. Elm Phoenix, Az. 85015	
41)	Abracadabra 11	350132	George James ET AL	2009
			8569 E. Modlock Dr. Glendale, AZ. 85305	
42)	Abracadabra 12	350133	Mary Briggs ET AL	2009
			2139 W. Elm Phoenix, AZ. 85015	
43)	Abracadabra 13	350134	John Abanese ET AL	2009
44)		14 350135	3856 W. Country Gables	
45)		15 350136	Phoenix, AZ. 85023	
46)	Abracadabra 16	350137	Mary Briggs ET AL	2009
47)		17 350138	2139 W Elm Phoenix, AZ. 85015	
48)	Abracadabra 18	350139	Chris Zollinger ET AL	2009
		1055	18812 N. 19 <sup>th</sup> Dr. Phoenix, AZ. 85027	

---

2008 AUG 20 8:58

RECEIVED  
BLM AZ STATE OFFICE

ARIZONA (CON'T)

---

49)	Abracadabra	19	350140	Mary Briggs ET AL 2139 W. Elm Phoenix, AZ. 85015	2009
50)	Abracadabra	20	350141	Chris Zollinger ET AL 18812 N. 19 <sup>th</sup> Dr. Phoenix, AZ. 85027	2009
51)	Abracadabra	21	350142	Ron Irvine ET AL 7108 W. Mulberry Phoenix, AZ. 85033	2009
52)	Bonanza	1	350330	Ron Irvine ET AL 7108 W. Irvine Phoenix, AZ. 85033	2009
53)	Calamity	1	350143	Jeanne B. Spinella ET AL 1747 E. Northern Ave. #150 Phoenix, AZ. 85020	2009
54)	Calamity	2	350144	Terry Huff ET AL 15860 N. 61 <sup>st</sup> St. Scottsdale, AZ. 85254	2009
55)	Calamity	3	350285	Ron Irvine ET AL	2009
56)	Calamity	4	350286	7108 W. Irvine	
57)	Calamity	5	350309	Phoenix, AZ. 85033	
58)	Calamity	8	350310	Bruce Austin ET AL	2009
59)	Calamity	9	350311	1714 W. Stottler Dr. Chandler, AZ. 85224	
60)	Gold Spur #1		318388	Richard & Cora Moore 1613 E. Portola Ave. Santa Ana, CA 92701	2009

---

PHOENIX, ARIZONA  
RECEIVED  
BLM AZ STATE OFFICE  
2008 AUG 20 A 8:58

ARIZONA (CON'T)

61) Maybe, Maybe Not	353613	Richard E Conway ET AL 3330 E. 1 <sup>st</sup> St. Tucson, AZ. 85711	2009
62) Wet Rock	353614	Kathy Homan ET AL 9492 E. Caldwell DR. Tucson, AZ. 85747	2009
63) Forlorn	341231	Gary L. Ward Et AL P.O. BOX 86 Pine, AZ. 85344	2009
64) DumbLuck	333347	Woody Wampler Et Al 956 Greenbriar Cr. Mesa, AZ. 85201	2009
65) Bull Tales	353929	Bud Riley 8228 E. Cypress ST. Scottsdale, AZ. 85257	2009
66) Mighty Find	297243	C.W. (Skip) Merle	2009
67) Square Bear	297244		
68) Little Richer	297245		
69) Venture II	337791		


RECEIVED  
BLM AZ STATE OFFICE  
2009 AUG 20 A 8:58  
PHOENIX, ARIZONA



ARIZONA (CON'T)

70)	Golden Gobbler	355490	Bud Riley 8228 E. Cypress ST. Scottsdale, AZ. 85257	2009
71)	Pickem up Again	348177	Ernest L. Leschner ET AL	2009
72)	Pickem up 1	304305	48820 NUS HWY 60	2009
73)	Pickem up 2	304306	Morristown, AZ 85342	2009
74)	Pickem up 3	304307		2009
75)	Polaris	342811	Paul Neff ET AL HC 70 Box 5471 Sahuarita, AZ. 85629	2009
76)	Hercules	342810	Paul Neff ET AL HC 70 Box 5471 Sahuarita, AZ. 85629	2009
77)	Flat Foot	364805	Dwayne Farmer ET AL 5915 Colorada River RD. Blythe, CA. 92225	2009
78)	373840	Little Picker	G.P.A.A.	2009
79)	373841	Green Grease	Ken Rucker ET AL	
80)	373842	Cat Claw	43445 Business Park Drive	
81)	373843	Oly Pop	Temecula, CA 92590	
82)	373844	Sarah P		
83)	373845	Desert Panner		
84)	373846	Baker Inn		
85)	373847	The Strut		

RECEIVED  
BLM AZ STATE OFFICE  
2008 AUG 20 A 8:58  
PHOENIX, ARIZONA

  
**United States Department of the Interior**  
**Bureau of Land Management**  
 BUSINESS & SUPPORT SVCS DIV  
 ONE N CENTRAL AVE SUITE 800  
 PHOENIX, AZ 85004 -4427  
 Phone: (602) 417-9200

Receipt

No: 1766624

<b>Transaction #:</b> 1824240	
<b>Date of Transaction:</b> 08/20/2008	
<b>CUSTOMER:</b>	GOLD PROSPECTOR ASSN PO BOX 891509 TEMECULA, CA 92589

LINE #	QTY	DESCRIPTION	REMARKS	UNIT PRICE	TOTAL
1	1.00	LOCATABLE MINERALS / MINING CLAIMS-NOT NEW-UNADJUD, ONE AUTH NO. ONLY / MINING CLAIM MONEY RECEIVED (455) <b>CASES: AMC35987/\$10625.00</b>	MAINT 2009	- n/a -	10625.00
<b>TOTAL:</b>					<b>\$10,625.00</b>

PAYMENT INFORMATION					
1	AMOUNT:	\$10,625.00	POSTMARKED:	8/14/08 0:00	
	TYPE:	CHECK	RECEIVED:	08/20/2008	
	CHECK NO:	13510			
	NAME:	LDMA-AU INC PO BOX 891509 TEMECULA CA 92589			

REMARKS

This receipt was generated by the automated BLM Collections and Billing System and is a paper representation of a portion of the official electronic record contained therein.

**LEAD AMC FILE NUMBERS:**

<b>35987</b>
<b>100714</b>
<b>190993</b>
<b>297242</b>
<b>302602</b>
<b>304305</b>
<b>318385</b>
<b>324198</b>
<b>325932</b>
<b>327542</b>
<b>329246</b>
<b>330272</b>
<b>331449</b>
<b>332360</b>

<b>333347</b>
<b>333387</b>
<b>333855</b>
<b>335192</b>
<b>335768</b>
<b>337776</b>
<b>337791</b>
<b>338212</b>
<b>338375</b>
<b>341231</b>
<b>342810</b>
<b>343903</b>
<b>344407</b>
<b>344626</b>

<b>348177</b>
<b>348413</b>
<b>350128</b>
<b>350282</b>
<b>350285</b>
<b>350309</b>
<b>350330</b>
<b>352316</b>
<b>353613</b>
<b>353929</b>
<b>355490</b>
<b>364805</b>
<b>374071</b>

**Message:**

Pauline - OCT 12 2007.

77 ROWS RETRIEVED

Can you please put  
lead file numbers on this.

**VERIFIED & IDENTIFIED**

Then it is done.

OCT 12 2007 PB CBS Export Results Rej

Completed  
OCT 12 2007 Thanks -  
PB

Include Resolved Records

**Record Status**

Error Records (E/M/I)

Enter export Date (mm/dd/yyyy) ALL

User (U,X)

Accepted Records (A/W)

Serial Number match (optional)

Programme

"On Hold" Records (H)

Receipt Nr (optional) 1548786

All (U,P,X)

All Records (for s/n or receipt nr)

Export Nr (exclusive)

Exported, No Results From CBS

LR2000 User (defaults to login) ALL

New (not yet exported)

Query

Reset

User

	Resend?	Export Nr	A/D	Serial Nr	Mult	Code	\$ Amount	Remarks	Receipt Nr	LR2000 User	#Msg	R
1	<input type="checkbox"/>	1553630	A	AMC35987		582	125.00	2008	1548786	DJJONES	1	

**Lead File #s**

Amc 35987	Amc 327542	Amc 348413	Amc 355490
100714	329246	350128	348177
325932	330272	350282	304305
324198	331449	350330	342810
344407	333855	350285	364805
352316	332360	350309	
302602	335768	318385	
190993	333387	353613	
338375	333387	341231	
344626	335192	333347	
	343903	353929	
	337776	297242	
	338212	337791	
	374071		





GOLD PROSPECTORS ASSOCIATION of AMERICA  
43445 BUSINESS PARK DRIVE  
TEMECULA, CA 92590

Enclosed please find our check # 32316, in the  
amount of \$ 9625<sup>00</sup>, for the 2008 Rental Fees  
for the Mining Claims listed on the following page(s).  
when recorded, please send documents to the above  
address, ATTN: Ken, Claims Department.

Thank You.

RECEIVED  
BLM. AZ STATE OFFICE  
2007 AUG 20 A 10:11  
PHOENIX, ARIZONA

ENTERED INTO COMPUTER  
ENTERED INTO COMPUTER  
DJS 9/20/07

ARIZONA

<u>CLAIM NAME</u>	<u>AMC#</u>	<u>CLAIM OWNER</u>	<u>ASSESSMENT YR PD FOR</u>
1) Yahoo #2	35987	William Cimino	2008
2) Yahoo #4	100714	P.O. Box 416 Morristown, AZ 85342	2008
3) Golden Dreams #A	325932	John Simpson, ET AL	2008
4) #1 King Mining	324198	18230 N. 32 Lane Phoenix, AZ 85023	2008
5) Wandering Star	344407	Scott Homan ET AL 9492 E. Caldwell Drive Tucson, Az. 85747	2008
6) PC 2	352316		
7) Big Four #1	302602	Tom Tierney	2008
8) Big Four #2	302603	P.O. Box 1415	2008
9) Big Four #3	302604	Sierra Vista, AZ 85636	2008
10) Lost Dutchman	190993	Lost Dutchman Mining Assn. 43445 Business Park Drive #113 Temecula, CA 92590	2008
11) Az Au #1	338375	Gold Prospectors Assn of Amer.	2008
12) Az Au #2	338376	P.O. Box 891509 Temecula, CA 92589-1509	2008
13) Lucky 13	344626	Bob Wilke, ET AL 8711 W Sierra Vista Drive Glendale, AZ 85305	2008

**VERIFIED** + Identified  
OCT 12 2007 FB Lead  
file Numbers

RECEIVED  
B.L.M. AZ STATE OFF  
2007 AUG 20 A 10:  
PHOENIX, ARIZONA

ARIZONA (con't)

<u>CLAIM NAME</u>	<u>AMC#</u>	<u>CLAIM OWNER</u>	<u>ASSESSMENT YR PD FOR</u>
14) Bahde #10	327542	Clarence Bahde, ET AL	2008
15) Bahde #11	329246	306 Lakeview	2008
16) Bahde #12	329247	Boulder City, NV 89005	2008
17) Bahde #13	329248		2008
18) Bahde #14	329249		2008
19) Bahde #17	330272		2008
20) Bahde #18	330273		2008
21) Friendship	331449	John Reddoch, ET AL	2008
22) Lucky Strike	333855	3237 E Holliday Street	2008
23) R Double J	332360	Tucson, AZ 85706	2008
24) Fantastic	335768		2008
25) Golden Tattoo	333387		2008
26) Firehouse	335192	James D. Riddenhour, Sr	2008
27) Soldier Boy	343903	3914 N. Hawes	2008
28) Double JJ	343904	Mesa, AZ 85207	2008
29) Gorbert Association	337776	Gordon Howcroft, ET AL 19542 Apache Road Bend, OR 97702	2008
30) Think It Has	338212	Gilbert Binns, ET AL Box 9000-1578 Quartzsite, AZ 85346	2008
31) Beau Star	374071	Ken Rucker 43445 Business Park Drive Temecula, CA 92590	2008

**VERIFIED**  
OCT 12 2007 *FB*

RECEIVED  
BLM. AZ STATE OFFICE  
2007 AUG 20 A 10: 11  
PHOENIX, ARIZONA



ARIZONA (CON'T)

32)	Abracadabra-1-4	348413	Kent Reed ET AL	2008
33)		348414	3426 W. Glen Rosa	
34)		348415	Phoenix, AZ. 85023	
35)		348416		
36)	Abracadabra 5-6	350128	Alaric M Woodward ET AL	2008
37)		350129	2644 W. San Miguel Phoenix, AZ. 85017	
38)	Abracadabra 7	350130	John Albanese ET AL	2008
			3856 W. Country Gables Dr. Phoenix, AZ. 85027	
39)	Abracadabra 9	350282	George James ET AL	2008
			8569 E. Modlock Dr. Glendale, AZ. 85305	
40)	Abracadabra 10	350131	Mary Briggs ET AL	2008
			2139 W. Elm Phoenix, Az. 85015	
41)	Abracadabra 11	350132	George James ET AL	2008
			8569 E. Modlock Dr. Glendale, AZ. 85305	
42)	Abracadabra 12	350133	Mary Briggs ET AL	2008
			2139 W. Elm Phoenix, AZ. 85015	
43)	Abracadabra 13	350134	John Abanese ET AL	2008
44)		14 350135	3856 W. Country Gables	
45)		15 350136	Phoenix, AZ. 85023	
46)	Abracadabra 16	350137	Mary Briggs ET AL	2008
47)		17 350138	2139 W Elm Phoenix, AZ. 85015	
48)	Abracadabra 18	350139	Chris Zollinger ET AL	2008
			18812 N. 19 <sup>th</sup> Dr. Phoenix, AZ. 85027	

VERIFIED  
OCT 12 2007 PB

RECEIVED  
B.L.M. AZ STATE OFFICE  
2007 AUG 20 A 10: 12  
PHOENIX, ARIZONA



ARIZONA (CON'T)

---

49) Abracadabra 19	350140	Mary Briggs ET AL 2139 W. Elm Phoenix, AZ. 85015	2008
50) Abracadabra 20	350141	Chris Zollinger ET AL 18812 N. 19 <sup>th</sup> Dr. Phoenix, AZ. 85027	2008
51) Abracadabra 21	350142	Ron Irvine ET AL 7108 W. Mulberry Phoenix, AZ. 85033	2008
52) Bonanza 1	350330	Ron Irvine ET AL 7108 W. Irvine Phoenix, AZ. 85033	2008
53) Calamity 1	350143	Jeanne B. Spinella ET AL 1747 E. Northern Ave. #150 Phoenix, AZ. 85020	2008
54) Calamity 2	350144	Terry Huff ET AL 15860 N. 61 <sup>st</sup> St. Scottsdale, AZ. 85254	2008
55) Calamity 3	350285	Ron Irvine ET AL	2008
56) Calamity 4	350286	7108 W. Irvine	
57) Calamity 5	350309	Phoenix, AZ. 85033	
58) Calamity 8	350310	Bruce Austin ET AL	2008
59) Calamity 9	350311	1714 W. Stottler Dr. Chandler, AZ. 85224	
60) Gold Spur #1	318388	Richard & Cora Moore 1613 E. Portola Ave. Santa Ana, CA 92701	2008

---

**VERIFIED**

OCT 12 2007 *BR*

PHOENIX, ARIZONA

2007 AUG 20 A 10: 12

RECEIVED  
B.L.M. AZ STATE OFFICE

ARIZONA (CON'T)

61) Maybe, Maybe Not	353613	Richard E Conway ET AL 3330 E. 1 <sup>st</sup> St. Tucson, AZ. 85711	2008
62) Wet Rock	353614	Kathy Homan ET AL 9492 E. Caldwell DR. Tucson, AZ. 85747	2008
63) Forlorn	341231	Gary L. Ward Et AL P.O. BOX 86 Pine, AZ. 85344	2008
64) DumbLuck	333347	Woody Wampler Et Al 956 Greenbriar Cr. Mesa, AZ. 85201	2008
65) Bull Tales	353929	Bud Riley 8228 E. Cypress ST. Scottsdale, AZ. 85257	2008
66) Mighty Find	297243	C.W. (Skip) Merle	2008
67) Square Bear	297244		
68) Little Richer	297245		
69) Venture II	337791		

**VERIFIED**  
OCT 12 2007 *FB*

RECEIVED  
B.L.M. AZ STATE OFFICE  
2001 AUG 20 A 10: 12  
RECEIVED  
B.L.M. AZ ST/  
2001 AUG 20  
PHOENIX, ARIZONA  
PHOENIX, A

ARIZONA (CON'T)

70) Golden Gobbler	355490	Bud Riley 8228 E. Cypress ST. Scottsdale, AZ. 85257	2008
71) Pickem up Again	348177	Ernest L. Leschner ET AL	2008
72) Pickem up 1	304305	48820 NUS HWY 60	2008
73) Pickem up 2	304306	Morristown, AZ 85342	2008
74) Pickem up 3	304307		2008
75) Polaris	342811	Paul Neff ET AL HC 70 Box 5471 Sahuarita, AZ. 85629	2008
76) Hercules	342810	Paul Neff ET AL HC 70 Box 5471 Sahuarita, AZ. 85629	2008
77) Flat Foot	364805	Dwayne Farmer ET AL 5915 Colorada River RD. Blythe, CA. 92225	2008

**VERIFIED**  
OCT 12 2007 *RS*

RECEIVED  
B.L.M. AZ STATE OFFICE  
2007 AUG 20 A 10:12  
PHOENIX, ARIZONA



United States Department of the Interior

Bureau of Land Management  
 BUSINESS & SUPPORT SVCS DIV  
 ONE N CENTRAL AVE SUITE 800  
 PHOENIX, AZ 85004 -4427  
 Phone: (602) 417-9200

Receipt

No:

1548786

<b>Transaction #:</b> 1600220	
<b>Date of Transaction:</b> 08/21/2007	
<b>CUSTOMER:</b>	KEN GOLD PROSPECTORS ASSOC OF AMERICA 43445 BUSINES PARK DR #113 PO BOX 891509 TEMECULA, CA 92589

**"VERIFIED AND IDENTIFIED LEAD FILE NUMBERS"**  
 OCT 12 2007  
 PB

LINE #	QTY	DESCRIPTION	REMARKS	UNIT PRICE	TOTAL
1	1.00	LOCATABLE MINERALS / MINING CLAIMS-NOT NEW-UNADJUD, ONE AUTH NO. ONLY / MINING CLAIM MONEY RECEIVED (455) CASES: AMC35987/\$9625.00	MAINT 2008 (77)	- n/a -	9625.00
<b>TOTAL:</b>					<b>\$9,625.00</b>

PAYMENT INFORMATION					
1	AMOUNT:	\$9,625.00	POSTMARKED:	8/15/07 0:00	
	TYPE:	CHECK	RECEIVED:	08/20/2007	
	CHECK NO:	32316			
	NAME:	GOLD PROSPECTORS ASSOCIATION OF AMERICA 43445 BUSINES PARK DR #113 PO BOX 891509 TEMECULA CA 92589			

REMARKS

This receipt was generated by the automated BLM Collections and Billing System and is a paper representation of a portion of the official electronic record contained therein.



348413

35987

100 114

325932

324198

344407

352316

302602

190993

338375

344626

327542

329246

330272

331449

333855

332360

335768

333387

335192

343903

337776

338212

316240

350128

350282

350330

350285

350309

318385

353613

341231

333347

353929

297242

337796

355496

348177

304305

342810

364805

ARIZONA

<u>CLAIM NAME</u>	<u>AMC#</u>	<u>CLAIM OWNER</u>	<u>ASSESSMENT YR PD FOR</u>
1) Yahoo #2	35987	William Cimino	2007
2) Yahoo #4	100714	P.O. Box 416 Morristown, AZ 85342	2007
3) Golden Dreams #A	325932	John Simpson, ET AL	2007
4) #1 King Mining	324198	18230 N. 32 Lane Phoenix, AZ 85023	2007
5) Wandering Star	344407	Scott Homan ET AL 9492 E. Caldwell Drive Tucson, Az. 85747	2007
6) PC 2	352316		
7) Big Four #1	302602	Tom Tierney	2007
8) Big Four #2	302603	P.O. Box 1415	2007
9) Big Four #3	302604	Sierra Vista, AZ 85636	2007
10) Lost Dutchman	190993	Lost Dutchman Mining Assn. 43445 Business Park Drive #113 Temecula, CA 92590	2007
11) Az Au #1	338375	Gold Prospectors Assn of Amer.	2007
12) Az Au #2	338376	P.O. Box 891509 Temecula, CA 92589-1509	2007
13) Lucky 13	344626	Bob Wilke, ET AL 8711 W Sierra Vista Drive Glendale, AZ 85305	2007

RECEIVED  
AZ STATE OFFICE  
2007 AUG 29 A 10:15  
PHOENIX, ARIZONA

RE 9/13/06

ARIZONA (con't)

<u>CLAIM NAME</u>	<u>AMC#</u>	<u>CLAIM OWNER</u>	<u>ASSESSMENT YR PD FOR</u>
14) Bahde #10	327542 ✓	Clarence Bahde, ET AL	2007
15) Bahde #11	329246 ✓	306 Lakeview	2007
16) Bahde #12	329247 ✓	Boulder City, NV 89005	2007
17) Bahde #13	329248 ✓		2007
18) Bahde #14	329249 ✓		2007
19) Bahde #17	330272		2007
20) Bahde #18	330273		2007
<hr/>			
21) Friendship	331449 ✓	John Reddoch, ET AL	2007
22) Lucky Strike	333855 ✓	3237 E Holliday Street	2007
23) R Double J	332360 ✓	Tucson, AZ 85706	2007
24) Fantastic	335768 ✓		2007
25) Golden Tattoo	333387 ✓		2007
<hr/>			
26) Firehouse	335192 ✓	James D. Riddenhour, Sr	2007
27) Soldier Boy	343903 ✓	3914 N. Hawes	2007
28) Double JJ	343904 ✓	Mesa, AZ 85207	2007
<hr/>			
29) Gorbett Association	337776 ✓	Gordon Howcroft, ET AL 19542 Apache Road Bend, OR 97702	2007
<hr/>			
30) Think It Has	338212 ✓	Gilbert Binns, ET AL Box 9000-1578 Quartzsite, AZ 85346	2007
<hr/>			
31) Sugar Rock 1	316240 ✓	William E. Mayer P.O. Box 202 Ehrenberg, AZ. 85334-0202	2007

PHOENIX, ARIZONA  
2006 AUG 29 A 10:15  
RECEIVED  
BLM. ALBUQUERQUE OFFICE

ARIZONA (CON'T)

---

32)	Abracadabra-1-4	348413	Kent Reed ET AL	2007
33)		348414	3426 W. Glen Rosa	
34)		348415	Phoenix, AZ. 85023	
35)		348416		
<hr/>				
36)	Abracadabra 5-6	350128	Alaric M Woodward ET AL	2007
37)		350129	2644 W. San Miguel Phoenix, AZ. 85017	
<hr/>				
38)	Abracadabra 7	350130	John Albanese ET AL	2007
			3856 W. Country Gables Dr. Phoenix, AZ. 85027	
<hr/>				
39)	Abracadabra 9	350282	George James ET AL	2007
			8569 E. Modlock Dr. Glendale, AZ. 85305	
<hr/>				
40)	Abracadabra 10	350131	Mary Briggs ET AL	2007
			2139 W. Elm Phoenix, Az. 85015	
<hr/>				
41)	Abracadabra 11	350132	George James ET AL	2007
			8569 E. Modlock Dr. Glendale, AZ. 85305	
<hr/>				
42)	Abracadabra 12	350133	Mary Briggs ET AL	2007
			2139 W. Elm Phoenix, AZ. 85015	
<hr/>				
43)	Abracadabra 13	350134	John Abanese ET AL	2007
44)		14 350135	3856 W. Country Gables	
45)		15 350136	Phoenix, AZ. 85023	
<hr/>				
46)	Abracadabra 16	350137	Mary Briggs ET AL	2007
47)		17 350138	2139 W Elm Phoenix, AZ. 85015	
<hr/>				
48)	Abracadabra 18	350139	Chris Zollinger ET AL	2007
			18812 N. 19 <sup>th</sup> Dr. Phoenix, AZ. 85027	

---

PHOENIX, ARIZONA  
2006 AUG 29 A 10:15  
RECEIVED  
B.M. SITE OFFICE



ARIZONA (CON'T)

---

49)	Abracadabra	19	350140	Mary Briggs ET AL 2139 W. Elm Phoenix, AZ. 85015	2007
50)	Abracadabra	20	350141	Chris Zollinger ET AL 18812 N. 19 <sup>th</sup> Dr. Phoenix, AZ. 85027	2007
51)	Abracadabra	21	350142	Ron Irvine ET AL 7108 W. Mulberry Phoenix, AZ. 85033	2007
52)	Bonanza	1	350330	Ron Irvine ET AL 7108 W. Irvine Phoenix, AZ. 85033	2007
53)	Calamity	1	350143	Jeanne B. Spinella ET AL 1747 E. Northern Ave. #150 Phoenix, AZ. 85020	2007
54)	Calamity	2	350144	Terry Huff ET AL 15860 N. 61 <sup>st</sup> St. Scottsdale, AZ. 85254	2007
55)	Calamity	3	350285	Ron Irvine ET AL	2007
56)	Calamity	4	350286	7108 W. Irvine	
57)	Calamity	5	350309	Phoenix, AZ. 85033	
58)	Calamity	8	350310	Bruce Austin ET AL	2007
59)	Calamity	9	350311	1714 W. Stottler Dr. Chandler, AZ. 85224	
60)	Gold Spur #1		318388	Richard & Cora Moore 1613 E. Portola Ave. Santa Ana, CA 92701	2007

---

RECEIVED  
B.L.M. AZ STATE OFFICE  
2007 AUG 29 A 10:16  
PHOENIX, ARIZONA

ARIZONA (CON'T)

61) Maybe, Maybe Not	353613 ✓	Richard E Conway ET AL 3330 E. 1 <sup>st</sup> St. Tucson, AZ. 85711	2007
62) Wet Rock	353614 ✓	Kathy Homan ET AL 9492 E. Caldwell DR. Tucson, AZ. 85747	2007
63) Forlorn	341231 ✓	Gary L. Ward Et AL P.O. BOX 86 Pine, AZ. 85344	2007
64) DumbLuck	333347 ✓	Woody Wampler Et Al 956 Greenbriar Cr. Mesa, AZ. 85201	2007
65) Bull Tales	353929 ✓	Bud Riley 8228 E. Cypress ST. Scottsdale, AZ. 85257	2007
66) Mighty Find	297243 ✓	C.W. (Skip) Merle	2007
67) Square Bear	297244 ✓		
68) Little Richer	297245 ✓		
69) Venture II	337791 ✓		

RECEIVED  
P.L.M. AZ STATE OFFICE  
2006 AUG 29 A 10:19  
PHOENIX ARIZONA

ARIZONA (CON'T)

70) Golden Gobbler	355490 ✓	Bud Riley 8228 E. Cypress ST. Scottsdale, AZ. 85257	2007
71) Pickem up Again	348177 ✓	Ernest L. Leschner ET AL	2007
72) Pickem up 1	304305 ✓	48820 NUS HWY 60	2007
73) Pickem up 2	304306 ✓	Morristown, AZ 85342	2007
74) Pickem up 3	304307 ✓		2007
75) Polaris	342811 ✓	Paul Neff ET AL HC 70 Box 5471 Sahuarita, AZ. 85629	2007
76) Hercules	342810 ✓	Paul Neff ET AL HC 70 Box 5471 Sahuarita, AZ. 85629	2007
77) Flat Foot	364805 ✓	Dwayne Farmer ET AL 5915 Colorada River RD. Blythe, CA. 92225	2007

RECEIVED  
B.L.M. AZ STATE OFFICE  
2006 AUG 29 A 10: 19  
PHOENIX, ARIZONA



**United States Department of the Interior**  
**Bureau of Land Management**  
 BUSINESS & SUPPORT SVCS DIV  
 ONE N CENTRAL AVE  
 PHOENIX, AZ 85004 -2203  
 Phone: (602) 417-9200

Receipt

No: 1347595

<b>Transaction #:</b> 1392879	
<b>Date of Transaction:</b> 08/30/2006	
<b>CUSTOMER:</b>	GOLD PROSPECTORS ASSOCIATION P.O. BOX 891509 TEMECULA, CA 92589-9977

LINE #	QTY	DESCRIPTION	REMARKS	UNIT PRICE	TOTAL
1	1.00	LOCATABLE MINERALS / MINING CLAIMS-NOT NEW-UNADJUD, ONE AUTH NO. ONLY / MINING CLAIM MONEY RECEIVED (455) CASES: AMC35987/\$9600.00	MAINT 2007 <del>(77)</del> 76	- n/a -	9600.00
<b>TOTAL:</b>					<b>\$9,600.00</b>

PAYMENT INFORMATION				
1	AMOUNT:	\$9,600.00	POSTMARKED:	N/A
	TYPE:	CHECK	RECEIVED:	08/30/2006
	CHECK NO:	30954		
	NAME:	GOLD PROSPECTORS ASSOCIATION OF AMERICA 43445 BUSINESS PARK DR #113 TEMECULA CA 92589 9977		

REMARKS

This receipt was generated by the automated BLM Collections and Billing System and is a paper representation of a portion of the official electronic record contained therein.

951-699 4749  
ext 119

875  
875

Payment \$25 short. Claimant notified.  
 Decided to not pay on Amc 330272.  
 Refund \$100 overpayment for 76 claims  
 AB



**Authorized Date** 10/17/2006

**Instructions to Accounts** AZ BLM REFUND \$100 TO GOLD PROSPECTORS ASSOCIATION;  
2007 MAINTENANCE FEES \$25 SHORT FOR 77 CLAIMS, THEREFORE  
1 CLAIM NOT PAID AND \$100 LEFT OVER TO REFUND. RECEIPT  
31347595 AB

**Login ID** 2393

**Entry Date** 10/17/2006

**Total Amount** \$100.00

Amc 397242  
337791  
355490  
348177  
304305  
342810  
355921  
355973  
327444  
357191  
357099  
356116

Amc 316240  
348413  
350128  
350282  
350330  
350285  
350309  
318385  
353613  
341231  
333347  
353929

Amc 329246  
330272  
331449  
333855  
332360  
335768  
333387  
335192  
343903  
337776  
338212

Amc 35987  
100714  
325932  
324198  
344407  
352316  
302602  
190993  
338375  
344626  
327542

356138

Enclosed please find our check # 29496, in the

Amount of \$ 24.00<sup>00</sup>, for the additional \$25.00 per

Claim in 2006 Rental Fees already received in your office

From us for the Mining Claims listed on the following

Page. When recorded, please send documents to the

Above address, ATTN: Ken, Claims Department.

Thank You.



ARIZONA  
STATE OFFICE  
PHOENIX, ARIZONA

2005 AUG 29 P 1:49

RECEIVED  
BUREAU OF  
LAND MANAGEMENT

ENTERED INTO COMPUTER  
9/12/05 AB

**ARIZONA**

<b>CLAIM NAME</b>	<b>AMC#</b>	<b>CLAIM OWNER</b>	<b>ASSESSMENT YR PD FOR</b>
1) Yahoo #2	35987	William Cimino	2006
2) Yahoo #4	100714	P.O. Box 416 Morristown, AZ 85342	2006
3) Golden Dreams #A	325932	John Simpson, ET AL	2006
4) #1 King Mining	324198	18230 N. 32 Lane Phoenix, AZ 85023	2006
5) Wandering Star	344407	Scott Homan ET AL 9492 E. Caldwell Drive Tucson, Az. 85747	2006
6) PC 2	352316		
7) Big Four #1	302602	Tom Tierney	2006
8) Big Four #2	302603	P.O. Box 1415	2006
9) Big Four #3	302604	Sierra Vista, AZ 85636	2006
10) Lost Dutchman	190993	Lost Dutchman Mining Assn. 43445 Business Park Drive #113 Temecula, CA 92590	2006
11) Az Au #1	338375	Gold Prospectors Assn of Amer.	2006
12) Az Au #2	338376	P.O. Box 891509 Temecula, CA 92589-1509	2006
13) Lucky 13	344626	Bob Wilke, ET AL 8711 W Sierra Vista Drive Glendale, AZ 85305	2006

RECEIVED  
 BUREAU OF  
 LAND MANAGEMENT  
 2005 AUG 29 P 1:49  
 ARIZONA  
 STATE OFFICE  
 PHOENIX, ARIZONA

ARIZONA (con't)

<u>CLAIM NAME</u>	<u>AMC#</u>	<u>CLAIM OWNER</u>	<u>ASSESSMENT YR PD FOR</u>
14) Bahde #10	327542	Clarence Bahde, ET AL	2006
15) Bahde #11	329246	306 Lakeview	2006
16) Bahde #12	329247	Boulder City, NV 89005	2006
17) Bahde #13	329248		2006
18) Bahde #14	329249		2006
19) Bahde #17	330272		2006
20) Bahde #18	330273		2006
21) Friendship	331449	John Reddoch, ET AL	2006
22) Lucky Strike	333855	3237 E Holliday Street	2006
23) R Double J	332360	Tucson, AZ 85706	2006
24) Fantastic	335768		2006
25) Golden Tattoo	333387		2006
26) Firehouse	335192	James D. Riddenhour, Sr	2006
27) Soldier Boy	343903	3914 N. Hawes	2006
28) Double JJ	343904	Mesa, AZ 85207	2006
29) Gorbett Association	337776	Gordon Howcroft, ET AL 19542 Apache Road Bend, OR 97702	2006
30) Think It Has	338212	Gilbert Binns, ET AL Box 9000-1578 Quartzsite, AZ 85346	2006
31) Sugar Rock 1	316240	William E. Mayer P.O. Box 202 Ehrenberg, AZ. 85334-0202	2006

RECEIVED  
BUREAU OF  
LAND MANAGEMENT  
2005 APR 29 PM 1:49  
ARIZONA  
STATE OFFICE  
PHOENIX, ARIZONA



ARIZONA (CON'T)

32)	Abracadabra-1-4	348413	Kent Reed ET AL	2006
33)		348414	3426 W. Glen Rosa	
34)		348415	Phoenix, AZ. 85023	
35)		348416		
36)	Abracadabra 5-6	350128	Alaric M Woodward ET AL	2006
37)		350129	2644 W. San Miguel Phoenix, AZ. 85017	
38)	Abracadabra 7	350130	John Albanese ET AL	2006
			3856 W. Country Gables Dr. Phoenix, AZ. 85027	
39)	Abracadabra 9	350282	George James ET AL	2006
			8569 E. Modlock Dr. Glendale, AZ. 85305	
40)	Abracadabra 10	350131	Mary Briggs ET AL	2006
			2139 W. Elm Phoenix, Az. 85015	
41)	Abracadabra 11	350132	George James ET AL	2006
			8569 E. Modlock Dr. Glendale, AZ. 85305	
42)	Abracadabra 12	350133	Mary Briggs ET AL	2006
			2139 W. Elm Phoenix, AZ. 85015	
43)	Abracadabra 13	350134	John Abanese ET AL	2006
44)		350135	3856 W. Country Gables	
45)		350136	Phoenix, AZ. 85023	
46)	Abracadabra 16	350137	Mary Briggs ET AL	2006
47)		350138	2139 W Elm Phoenix, AZ. 85015	
48)	Abracadabra 18	350139	Chris Zollinger ET AL	2006
			18812 N. 19 <sup>th</sup> Dr. Phoenix, AZ. 85027	

RECEIVED  
BUREAU OF  
LAND MANAGEMENT  
2005 AUG 29 PM 1:49  
ARIZONA  
STATE OFFICE  
PHOENIX, ARIZONA

ARIZONA (CON'T)

---

49) Abracadabra	19	350140	Mary Briggs ET AL 2139 W. Elm Phoenix, AZ. 85015	2006
50) Abracadabra	20	350141	Chris Zollinger ET AL 18812 N. 19 <sup>th</sup> Dr. Phoenix, AZ. 85027	2006
51) Abracadabra	21	350142	Ron Irvine ET AL 7108 W. Mulberry Phoenix, AZ. 85033	2006
52) Bonanza	1	350330	Ron Irvine ET AL 7108 W. Irvine Phoenix, AZ. 85033	2006
53) Calamity	1	350143	Jeanne B. Spinella ET AL 1747 E. Northern Ave. #150 Phoenix, AZ. 85020	2006
54) Calamity	2	350144	Terry Huff ET AL 15860 N. 61 <sup>st</sup> St. Scottsdale, AZ. 85254	2006
55) Calamity	3	350285	Ron Irvine ET AL	2006
56) Calamity	4	350286	7108 W. Irvine	
57) Calamity	5	350309	Phoenix, AZ. 85033	
58) Calamity	8	350310	Bruce Austin ET AL	2006
59) Calamity	9	350311	1714 W. Stottler Dr. Chandler, AZ. 85224	2006
60) Gold Spur #1		318388	Richard & Cora Moore 1613 E. Portola Ave. Santa Ana, CA 92701	2006

---

ARIZONA  
STATE OFFICE  
PHOENIX, ARIZONA

2005 AUG 29 P 1:50

RECEIVED  
BUREAU OF  
LAND MANAGEMENT

ARIZONA (CON'T)

61) Maybe, Maybe Not	353613	Richard E Conway ET AL 3330 E. 1 <sup>st</sup> St. Tucson, AZ. 85711	2006
62) Wet Rock	353614	Kathy Homan ET AL 9492 E. Caldwell DR. Tucson, AZ. 85747	2006
63) Forlorn	341231	Gary L. Ward Et AL P.O. BOX 86 Pine, AZ. 85344	2006
64) DumbLuck	333347	Woody Wampler Et Al 956 Greenbriar Cr. Mesa, AZ. 85201	2006
65) Bull Tales	353929	Bud Riley 8228 E. Cypress ST. Scottsdale, AZ. 85257	2006
66) Mighty Find	297243	C.W. (Skip) Merle	2006
67) Square Bear	297244		
68) Little Richer	297245		
69) Venture II	337791		

RECEIVED  
BUREAU OF  
LAND MANAGEMENT  
2005 AUG 29 P 1:50  
ARIZONA  
STATE OFFICE  
PHOENIX, ARIZONA

ARIZONA (CON'T)

70) Golden Gobbler	355490	Bud Riley 8228 E. Cypress ST. Scottsdale, AZ. 85257	2006
71) Pickem up Again	348177	Ernest L. Leschner ET AL	2006
72) Pickem up 1	304305	48820 NUS HWY 60	2006
73) Pickem up 2	304306	Morristown, AZ 85342	2006
74) Pickem up 3	304307		2006
75) Polaris	342811	Paul Neff ET AL HC 70 Box 5471 Sahuarita, AZ. 85629	2006
76) Hercules	342810	Paul Neff ET AL HC 70 Box 5471 Sahuarita, AZ. 85629	2006
77) Y NOT #1	355921	Thomas R. Hunter ET AL P.O. Box 366 Congress, AZ. 85332	2006
78) Y NOT #2	355922	Thomas R. Hunter ET AL P.O. Box 366 Congress, AZ. 85332	2006
79) Y NOT #3	355923	Thomas R. Hunter ET AL P.O. Box 366 Congress, AZ. 85332	2006

RECEIVED  
BUREAU OF  
LAND MANAGEMENT  
2005 AUG 29 P 1:50  
ARIZONA  
STATE OFFICE  
PHOENIX, ARIZONA





ARIZONA (CON'T)

88) Gold Dreamer #5	357108	Thomas R. Hunter ET AL P.O. Box 366 Congress, AZ. 85332	2006
89) Gold Dreamer #6	357109	Thomas R. Hunter ET AL P.O. Box 366 Congress, AZ. 85332	2006
90) Gold Dreamer #7	357110	Thomas R. Hunter ET AL P.O. Box 366 Congress, AZ. 85332	2006
91) Lucky Day #1	357099	Thomas R. Hunter ET AL P.O. Box 366 Congress, AZ. 85332	2006
92) Lucky Day #2	357100	Thomas R. Hunter ET AL P.O. Box 366 Congress, AZ. 85332	2006
93) Lucky Day #3	357101	Thomas R. Hunter ET AL P.O. Box 366 Congress, AZ. 85332	2006
94) JOJOB0	356116	Thomas R. Hunter ET AL P.O. Box 366 Congress, AZ. 85332	2006
95) JEANNIE #1	356138	Thomas R. Hunter ET AL P.O. Box 366 Congress, AZ. 85332	2006
96) YAQUI DOODLE	357102	Thomas R. Hunter ET AL P.O. Box 366 Congress, AZ. 85332	2006

ARIZONA  
STATE OFFICE  
PHOENIX, ARIZONA

2005 AUG 29 P 1:50

RECEIVED  
BUREAU OF  
LAND MANAGEMENT

**United States Department of the Interior**  
**Bureau of Land Management**  
 BUSINESS & SUPPORT SVCS DIV  
 222 N CENTRAL AVE  
 PHOENIX, AZ 85004 -2203  
 Phone: (602) 417-9200

Receipt

No: 1141408

<b>Transaction #:</b> 1180638	
<b>Date of Transaction:</b> 08/30/2005	
<b>CUSTOMER:</b>	GOLD PROSPECTORS ASSOCIATION OF AMERICA 43445 BUSINESS PARK DRIVE #113 TEMECULA, CA 92590

LINE #	QTY	DESCRIPTION	REMARKS	UNIT PRICE	TOTAL
1	1.00	LOCATABLE MINERALS / MINING CLAIMS- NOT NEW-UNADJUD, ONE AUTH NO. ONLY / MINING CLAIM MONEY RECEIVED (455) CASES: AMC35987/\$2400.00	SUPPL PAYMENT (96)	- n/a -	2400.00
<b>TOTAL:</b>					<b>\$2,400.00</b>

PAYMENT INFORMATION					
1	<b>AMOUNT:</b>	\$2,400.00	<b>POSTMARKED:</b>	08/26/2005	
	<b>TYPE:</b>	CHECK	<b>RECEIVED:</b>	08/29/2005	
	<b>CHECK NO:</b>	29496			
	<b>NAME:</b>	GOLD PROSPECTORS ASSOC OF AMERICA 43445 BUSINESS PARK DRIVE #1 TEMECULA CA 92590			

REMARKS

This receipt was generated by the automated BLM Collections and Billing System and is a paper representation of a portion of the official electronic record contained therein.

**United States Department of the Interior  
Bureau of Land Management**

BUSINESS & SUPPORT SVCS DIV  
222 N CENTRAL AVE  
PHOENIX, AZ 85004 -2203  
Phone: (602) 417-9200

Receipt	
No:	1107924

<b>Transaction #:</b> 1146595
<b>Date of Transaction:</b> 07/11/2005
<b>CUSTOMER:</b> GOLD PROSPECTORS ASSOC OF AMERICA PO BOX 891509 TEMECULA, CA 92589

LINE #	QTY	DESCRIPTION	REMARKS	UNIT PRICE	TOTAL
1	1.00	LOCATABLE MINERALS / MINING CLAIMS-NOT NEW-UNADJUD, ONE AUTH NO. ONLY / MINING CLAIM MONEY RECEIVED (455) <b>CASES:</b> AMC35987/\$9600.00	MAINT 2006 - 96	- n/a -	9600.00
<b>TOTAL:</b>					<b>\$9,600.00</b>

PAYMENT INFORMATION																	
1	<table border="1"> <tr> <td>AMOUNT:</td> <td>\$9,600.00</td> <td>POSTMARKED:</td> <td>N/A</td> </tr> <tr> <td>TYPE:</td> <td>CHECK</td> <td>RECEIVED:</td> <td>07/11/2005</td> </tr> <tr> <td>CHECK NO:</td> <td>29315</td> <td></td> <td></td> </tr> <tr> <td>NAME:</td> <td colspan="3">GOLD PROSPECTORS ASSOC OF AMERICA PO BOX 891509 TEMECULA CA 92589</td> </tr> </table>	AMOUNT:	\$9,600.00	POSTMARKED:	N/A	TYPE:	CHECK	RECEIVED:	07/11/2005	CHECK NO:	29315			NAME:	GOLD PROSPECTORS ASSOC OF AMERICA PO BOX 891509 TEMECULA CA 92589		
AMOUNT:	\$9,600.00	POSTMARKED:	N/A														
TYPE:	CHECK	RECEIVED:	07/11/2005														
CHECK NO:	29315																
NAME:	GOLD PROSPECTORS ASSOC OF AMERICA PO BOX 891509 TEMECULA CA 92589																

REMARKS

This receipt was generated by the automated BLM Collections and Billing System and is a paper representation of a portion of the official electronic record contained therein.

*Amc 35987*

**ENTERED INTO COMPUTER**

*8/8/05 AB*



Enclosed please find our check # 29315, in the amount of \$ 9600<sup>00</sup>, for the 2006 Rental Fees for the Mining Claims listed on the following page(s). when recorded, please send documents to the above address, ATTN: Ken, Claims Department.

Thank You.

RECEIVED  
B.L.M. AZ STATE OFFICE  
2005 JUL 11 P 2:21  
PHOENIX, AZ

ARIZONA

RECEIVED  
B.L.M. AZ STATE OFFICE

ASSESSMENT P 2: 21  
2005 JUL 11

<u>CLAIM NAME</u>	<u>AMC#</u>	<u>CLAIM OWNER</u>	<u>YR PD FOR</u>
1) Yahoo #2	35987	William Cimino	PHOENIX, AZ 2006
2) Yahoo #4	100714	P.O. Box 416 Morristown, AZ 85342	2006
3) Golden Dreams #A	325932	John Simpson, ET AL	2006
4) #1 King Mining	324198	18230 N. 32 Lane Phoenix, AZ 85023	2006
5) Wandering Star	344407	Scott Homan ET AL 9492 E. Caldwell Drive Tucson, Az. 85747	2006
6) PC 2	352316		
7) Big Four #1	302602	Tom Tierney	2006
8) Big Four #2	302603	P.O. Box 1415	2006
TOM FILES SMALL MINER ON ALL FOUR CLAIMS			
9) Big Four #3	302604	Sierra Vista, AZ 85636	2006
10) Lost Dutchman	190993	Lost Dutchman Mining Assn. 43445 Business Park Drive #113 Temecula, CA 92590	2006
11) Az Au #1	338375	Gold Prospectors Assn of Amer.	2006
12) Az Au #2	338376	P.O. Box 891509 Temecula, CA 92589-1509	2006
13) Lucky 13	344626	Bob Wilke, ET AL 8711 W Sierra Vista Drive Glendale, AZ 85305	2006

RECEIVED  
B.L.M. AZ STATE OFFICE

- 2 -

2005 JUL 11 P 2: 21

ARIZONA (con't)

PHOENIX, AZ

<u>CLAIM NAME</u>	<u>AMC#</u>	<u>CLAIM OWNER</u>	<u>ASSESSMENT YR PD FOR</u>
14) Bahde #10	327542	Clarence Bahde, ET AL	2006
15) Bahde #11	329246	306 Lakeview	2006
16) Bahde #12	329247	Boulder City, NV 89005	2006
17) Bahde #13	329248		2006
18) Bahde #14	329249		2006
19) Bahde #17	330272		2006
20) Bahde #18	330273		2006
21) Friendship	331449	John Reddoch, ET AL	2006
22) Lucky Strike	333855	3237 E Holliday Street	2006
23) R Double J	332360	Tucson, AZ 85706	2006
24) Fantastic	335768		2006
25) Golden Tattoo	333387		2006
26) Firehouse	335192	James D. Riddenhour, Sr	2006
27) Soldier Boy	343903	3914 N. Hawes	2006
28) Double JJ	343904	Mesa, AZ 85207	2006
29) Gorbart Association	337776	Gordon Howcroft, ET AL 19542 Apache Road Bend, OR 97702	2006
30) Think It Has	338212	Gilbert Binns, ET AL Box 9000-1578 Quartzsite, AZ 85346	2006
31) Sugar Rock 1	316240	William E. Mayer P.O. Box 202 Ehrenberg, AZ. 85334-0202	2006

ARIZONA (CON'T)

2005 JUL 11 P 2: 21

---

32)	Abracadabra-1-4	PHOENIX, AZ 348413	Kent Reed ET AL	2006
33)		348414	3426 W. Glen Rosa	
34)		348415	Phoenix, AZ. 85023	
35)		348416		
36)	Abracadabra 5-6	350128	Alaric M Woodward ET AL	2006
37)		350129	2644 W. San Miguel Phoenix, AZ. 85017	
38)	Abracadabra 7	350130	John Albanese ET AL	2006
			3856 W. Country Gables Dr. Phoenix, AZ. 85027	
39)	Abracadabra 9	350282	George James ET AL	2006
			8569 E. Modlock Dr. Glendale, AZ. 85305	
40)	Abracadabra 10	350131	Mary Briggs ET AL	2006
			2139 W. Elm Phoenix, Az. 85015	
41)	Abracadabra 11	350132	George James ET AL	2006
			8569 E. Modlock Dr. Glendale, AZ. 85305	
42)	Abracadabra 12	350133	Mary Briggs ET AL	2006
			2139 W. Elm Phoenix, AZ. 85015	
43)	Abracadabra 13	350134	John Abanese ET AL	2006
44)		14 350135	3856 W. Country Gables	
45)		15 350136	Phoenix, AZ. 85023	
46)	Abracadabra 16	350137	Mary Briggs ET AL	2006
47)		17 350138	2139 W Elm Phoenix, AZ. 85015	
48)	Abracadabra 18	350139	Chris Zollinger ET AL	2006
			18812 N. 19 <sup>th</sup> Dr. Phoenix, AZ. 85027	

---



2005 JUL 11 P 2: 21

ARIZONA (CON'T)

---

PHOENIX, AZ

49)	Abracadabra 19	350140	Mary Briggs ET AL 2139 W. Elm Phoenix, AZ. 85015	2006
50)	Abracadabra 20	350141	Chris Zollinger ET AL 18812 N. 19 <sup>th</sup> Dr. Phoenix, AZ. 85027	2006
51)	Abracadabra 21	350142	Ron Irvine ET AL 7108 W. Mulberry Phoenix, AZ. 85033	2006
52)	Bonanza 1	350330	Ron Irvine ET AL 7108 W. Irvine Phoenix, AZ. 85033	2006
53)	Calamity 1	350143	Jeanne B. Spinella ET AL 1747 E. Northern Ave. #150 Phoenix, AZ. 85020	2006
54)	Calamity 2	350144	Terry Huff ET AL 15860 N. 61 <sup>st</sup> St. Scottsdale, AZ. 85254	2006
55)	Calamity 3	350285	Ron Irvine ET AL	2006
56)	Calamity 4	350286	7108 W. Irvine	
57)	Calamity 5	350309	Phoenix, AZ. 85033	
58)	Calamity 8	350310	Bruce Austin ET AL	2006
59)	Calamity 9	350311	1714 W. Stottler Dr. Chandler, AZ. 85224	
60)	Gold Spur #1	318388	Richard & Cora Moore 1613 E. Portola Ave. Santa Ana, CA 92701	2006

---

RECEIVED  
B.L.M. AZ STATE OFFICE

2005 JUL 11 P 2: 21

-5-

ARIZONA (CON'T)

PHOENIX, AZ

61) Maybe, Maybe Not	353613	Richard E Conway ET AL 3330 E. 1 <sup>st</sup> St. Tucson, AZ. 85711	2006
62) Wet Rock	353614	Kathy Homan ET AL 9492 E. Caldwell DR. Tucson, AZ. 85747	2006
63) Forlorn	341231	Gary L. Ward Et AL P.O. BOX 86 Pine, AZ. 85344	2006
64) DumbLuck	333347	Woody Wampler Et Al 956 Greenbriar Cr. Mesa, AZ. 85201	2006
65) Bull Tales	353929	Bud Riley 8228 E. Cypress ST. Scottsdale, AZ. 85257	2006
66) Mighty Find	297243	C.W. (Skip) Merle	2006
67) Square Bear	297244		
68) Little Richer	297245		
69) Venture II	337791		

RECEIVED  
B.L.M. AZ STATE OFFICE

-6-

ARIZONA (CON'T)

2005 JUL 11 P 2: 21

PHOENIX, AZ

70) Golden Gobbler	355490	Bud Riley 8228 E. Cypress ST. Scottsdale, AZ. 85257	2006
71) Pickem up Again	348177	Ernest L. Leschner ET AL	2006
72) Pickem up 1	304305	48820 NUS HWY 60	2006
73) Pickem up 2	304306	Morristown, AZ 85342	2006
74) Pickem up 3	304307		2006
75) Polaris	342811	Paul Neff ET AL HC 70 Box 5471 Sahuarita, AZ. 85629	2006
76) Hercules	342810	Paul Neff ET AL HC 70 Box 5471 Sahuarita, AZ. 85629	2006
77) Y NOT #1	355921	Thomas R. Hunter ET AL P.O. Box 366 Congress, AZ. 85332	2006
78) Y NOT #2	355922	Thomas R. Hunter ET AL P.O. Box 366 Congress, AZ. 85332	2006
79) Y NOT #3	355923	Thomas R. Hunter ET AL P.O. Box 366 Congress, AZ. 85332	2006

RECEIVED  
B.L.M. AZ STATE OFFICE

-7-

2005 JUL 11 P 2: 21 ARIZONA (CON'T)

PHOENIX, AZ

80) Y NOT #4	355973	Thomas R. Hunter ET AL P.O. Box 366 Congress, AZ. 85332	2006
81) Beau Star	327444	H. F. Herbert 12865 N 89 <sup>th</sup> PL. Scottsdale, AZ. 85260	2006
82) Wild Bunch	357191	Thomas R. Hunter ET AL P.O. Box 366 Congress, AZ. 85332	2006
83) Y NOT #5	357103	Thomas R. Hunter ET AL P.O. Box 366 Congress, AZ. 85332	2006
84) Gold Dreamer #1	357104	Thomas R. Hunter ET AL P.O. Box 366 Congress, AZ. 85332	2006
85) Gold Dreamer #2	357105	Thomas R. Hunter ET AL P.O. Box 366 Congress, AZ. 85332	2006
86) Gold Dreamer #3	357106	Thomas R. Hunter ET AL P.O. Box 366 Congress, AZ. 85332	2006
87) Gold Dreamer #4	357107	Thomas R. Hunter ET AL P.O. Box 366 Congress, AZ. 85332	2006



RECEIVED  
B.L.M. AZ STATE OFFICE

2005 JUL 11 P 2: 21

88) Gold Dreamer #5 PHOENIX, AZ	357108	Thomas R. Hunter ET AL P.O. Box 366 Congress, AZ. 85332	2006
89) Gold Dreamer #6	357109	Thomas R. Hunter ET AL P.O. Box 366 Congress, AZ. 85332	2006
90) Gold Dreamer #7	357110	Thomas R. Hunter ET AL P.O. Box 366 Congress, AZ. 85332	2006
91) Lucky Day #1	357099	Thomas R. Hunter ET AL P.O. Box 366 Congress, AZ. 85332	2006
92) Lucky Day #2	357100	Thomas R. Hunter ET AL P.O. Box 366 Congress, AZ. 85332	2006
93) Lucky Day #3	357101	Thomas R. Hunter ET AL P.O. Box 366 Congress, AZ. 85332	2006
94) JOJOBO	356116	Thomas R. Hunter ET AL P.O. Box 366 Congress, AZ. 85332	2006
95) JEANNIE #1	356138	Thomas R. Hunter ET AL P.O. Box 366 Congress, AZ. 85332	2006
96) YAQUI DOODLE	357102	Thomas R. Hunter ET AL P.O. Box 366 Congress, AZ. 85332	2006

AMC 35987, 100714  
325932 324198



# GOLD PROSPECTORS ASSOCIATION OF AMERICA

P. O. Box 891509 Temecula, CA 92589 (909) 699-4749

344407, 352310  
302602  
190993  
338375  
344626

327542, 329246, 33027  
331449, 338855, 332861  
335768, 333387, 335191  
343903, 337716, 338211  
316240, 348413, 350178  
355973, 357099

Enclosed please find our check # 27947, in the  
amount of \$ 12000<sup>00</sup>, for the 2005 Rental Fees  
for the Mining Claims listed on the following page(s).  
when recorded, please send documents to the above  
address, ATTN: Ken, Claims Department.

Thank You.

STATE OF ARIZONA  
PROPERTY DIVISION  
2004 AUG 23 P 1:14  
LAND MANAGEMENT

10/20/04 TK  
ENTERED INTO COMPUTER

ARIZONA

<u>CLAIM NAME</u>	<u>AMC#</u>	<u>CLAIM OWNER</u>	<u>ASSESSMENT YR PD FOR</u>
1) Yahoo #2	35987	William Cimino	2005
2) Yahoo #4	100714	P.O. Box 416 Morristown, AZ 85342	2005
3) Golden Dreams #A	325932	John Simpson, ET AL	2005
4) #1 King Mining	324198	18230 N. 32 Lane Phoenix, AZ 85023	2005
5) Wandering Star	344407	Scott Homan ET AL 9492 E. Caldwell Drive Tucson, Az. 85747	2005
6) PC 2	352316		
7) Big Four #1	302602	Tom Tierney	2005
8) Big Four #2	302603	P.O. Box 1415	2005
9) Big Four #3	302604	Sierra Vista, AZ 85636	2005
10) Lost Dutchman	190993	Lost Dutchman Mining Assn. 43445 Business Park Drive #113 Temecula, CA 92590	2005
11) Az Au #1	338375	Gold Prospectors Assn of Amer.	2005
12) Az Au #2	338376	P.O. Box 891509 Temecula, CA 92589-1509	2005
13) Lucky 13	344626	Bob Wilke, ET AL 8711 W Sierra Vista Drive Glendale, AZ 85305	2005

ARIZONA  
STATE OFFICE  
PHOENIX, ARIZONA  
2004 AUG 23 P 1:14  
LAND ASSESSMENT

ARIZONA (con't)

<u>CLAIM NAME</u>	<u>AMC#</u>	<u>CLAIM OWNER</u>	<u>ASSESSMENT YR PD FOR</u>
14) Bahde #10	327542	Clarence Bahde, ET AL	2005
15) Bahde #11	329246	306 Lakeview	2005
16) Bahde #12	329247	Boulder City, NV 89005	2005
17) Bahde #13	329248		2005
18) Bahde #14	329249		2005
19) Bahde #17	330272		2005
20) Bahde #18	330273		2005
21) Friendship	331449	John Reddoch, ET AL	2005
22) Lucky Strike	333855	3237 E Holliday Street	2005
23) R Double J	332360	Tucson, AZ 85706	2005
24) Fantastic	335768		2005
25) Golden Tattoo	333387		2005
26) Firehouse	335192	James D. Riddenhour, Sr	2005
27) Soldier Boy	343903	3914 N. Hawes	2005
28) Double JJ	343904	Mesa, AZ 85207	2005
29) Gorbett Association	337776	Gordon Howcroft, ET AL 19542 Apache Road Bend, OR 97702	2005
30) Think It Has	338212	Gilbert Binns, ET AL Box 9000-1578 Quartzsite, AZ 85346	2005
31) Sugar Rock 1	316240	William E. Mayer P.O. Box 202 Ehrenberg, AZ. 85334-0202	2005

STATE OF ARIZONA  
LAND MANAGEMENT  
2004 AUG 23 P 1:14



ARIZONA (CON'T)

32)	Abracadabra-1-4	348413	Kent Reed ET AL	2005
33)		348414	3426 W. Glen Rosa	
34)		348415	Phoenix, AZ. 85023	
35)		348416		
36)	Abracadabra 5-6	350128	Alaric M Woodward ET AL	2005
37)		350129	2644 W. San Miguel Phoenix, AZ. 85017	
38)	Abracadabra 7	350130	John Albanese ET AL 3856 W. Country Gables Dr. Phoenix, AZ. 85027	2005
39)	Abracadabra 9	350282	George James ET AL 8569 E. Modlock Dr. Glendale, AZ. 85305	2005
40)	Abracadabra 10	350131	Mary Briggs ET AL 2139 W. Elm Phoenix, Az. 85015	2005
41)	Abracadabra 11	350132	George James ET AL 8569 E. Modlock Dr. Glendale, AZ. 85305	2005
42)	Abracadabra 12	350133	Mary Briggs ET AL 2139 W. Elm Phoenix, AZ. 85015	2005
43)	Abracadabra 13	350134	John Abanese ET AL	2005
44)		14 350135	3856 W. Country Gables	
45)		15 350136	Phoenix, AZ. 85023	
46)	Abracadabra 16	350137	Mary Briggs ET AL	2005
47)		17 350138	2139 W Elm Phoenix, AZ. 85015	
48)	Abracadabra 18	350139	Chris Zollinger ET AL 18812 N. 19 <sup>th</sup> Dr. Phoenix, AZ. 85027	2005

STATE OF ARIZONA  
LAND DEPARTMENT  
2001 JUN 23 P 11

ARIZONA (CON'T)

---

49)	Abracadabra 19	350140	Mary Briggs ET AL 2139 W. Elm Phoenix, AZ. 85015	2005
50)	Abracadabra 20	350141	Chris Zollinger ET AL 18812 N. 19 <sup>th</sup> Dr. Phoenix, AZ. 85027	2005
51)	Abracadabra 21	350142	Ron Irvine ET AL 7108 W. Mulberry Phoenix, AZ. 85033	2005
52)	Bonanza 1	350330	Ron Irvine ET AL 7108 W. Irvine Phoenix, AZ. 85033	2005
53)	Calamity 1	350143	Jeanne B. Spinella ET AL 1747 E. Northern Ave. #150 Phoenix, AZ. 85020	2005
54)	Calamity 2	350144	Terry Huff ET AL 15860 N. 61 <sup>st</sup> St. Scottsdale, AZ. 85254	2005
55)	Calamity 3	350285	Ron Irvine ET AL	2005
56)	Calamity 4	350286	7108 W. Irvine	
57)	Calamity 5	350309	Phoenix, AZ. 85033	
58)	Calamity 8	350310	Bruce Austin ET AL	2005
59)	Calamity 9	350311	1714 W. Stottler Dr. Chandler, AZ. 85224	
60)	Gold Spur #1	318388	Richard & Cora Moore 1613 E. Portola Ave. Santa Ana, CA 92701	2005

---

STATE OF ARIZONA  
SUPERIOR COURT  
PHOENIX, ARIZONA

2004 AUG 23 P 1:

LAND RECORDS

ARIZONA (CON'T)

61) Maybe, Maybe Not	353613	Richard E Conway ET AL 3330 E. 1 <sup>st</sup> St. Tucson, AZ. 85711	2005
62) Wet Rock	353614	Kathy Homan ET AL 9492 E. Caldwell DR. Tucson, AZ. 85747	2005
63) Forlorn	341231	Gary L. Ward Et AL P.O. BOX 86 Pine, AZ. 85344	2005
64) DumbLuck	333347	Woody Wampler Et Al 956 Greenbriar Cr. Mesa, AZ. 85201	2005
65) Bull Tales	353929	Bud Riley 8228 E. Cypress ST. Scottsdale, AZ. 85257	2005
66) Mighty Find	297243	C.W. (Skip) Merle	2005
67) Square Bear	297244		
68) Little Richer	297245		
69) Venture II	337791		

STATE OF ARIZONA  
DEPT. OF REVENUE

2004 AUG 23 P 1:14

STATE OF ARIZONA  
DEPT. OF REVENUE

ARIZONA (CON'T)

70) Golden Gobbler	355490	Bud Riley 8228 E. Cypress ST. Scottsdale, AZ. 85257	2005
71) Pickem up Again	348177	Ernest L. Leschner ET AL	2005
72) Pickem up 1	304305	48820 NUS HWY 60	2005
73) Pickem up 2	304306	Morristown, AZ 85342	2005
74) Pickem up 3	304307		2005
75) Polaris	342811	Paul Neff ET AL HC 70 Box 5471 Sahuarita, AZ. 85629	2005
76) Hercules	342810	Paul Neff ET AL HC 70 Box 5471 Sahuarita, AZ. 85629	2005
77) Y NOT #1	355921	Thomas R. Hunter ET AL P.O. Box 366 Congress, AZ. 85332	2005
78) Y NOT #2	355922	Thomas R. Hunter ET AL P.O. Box 366 Congress, AZ. 85332	2005
79) Y NOT #3	355923	Thomas R. Hunter ET AL P.O. Box 366 Congress, AZ. 85332	2005

2001 AUG 23 P 1:14  
SPECIAL  
LABOR MANAGEMENT  
STAFF COLLEGE  
PHOENIX, ARIZONA



ARIZONA (CON'T)

80) Y NOT #4	355973	Thomas R. Hunter ET AL P.O. Box 366 Congress, AZ. 85332	2005
81) Beau Star	327444	H. F. Herbert 12865 N 89 <sup>th</sup> PL. Scottsdale, AZ. 85260	2005
82) Wild Bunch	357191	Thomas R. Hunter ET AL P.O. Box 366 Congress, AZ. 85332	2005
83) Y NOT #5	<del>355973</del> 357103	Thomas R. Hunter ET AL P.O. Box 366 Congress, AZ. 85332	2005
84) Gold Dreamer #1	357104	Thomas R. Hunter ET AL P.O. Box 366 Congress, AZ. 85332	2005
85) Gold Dreamer #2	357105	Thomas R. Hunter ET AL P.O. Box 366 Congress, AZ. 85332	2005
86) Gold Dreamer #3	357106	Thomas R. Hunter ET AL P.O. Box 366 Congress, AZ. 85332	2005
87) Gold Dreamer #4	357107	Thomas R. Hunter ET AL P.O. Box 366 Congress, AZ. 85332	2005

STATE OFFICE  
PROPERTY ADMINISTRATION  
2004 AUG 23 PM 1:14  
LAND ACQUISITION

88) Gold Dreamer #5	357108	Thomas R. Hunter ET AL P.O. Box 366 Congress, AZ. 85332	2005
89) Gold Dreamer #6	357109	Thomas R. Hunter ET AL P.O. Box 366 Congress, AZ. 85332	2005
90) Gold Dreamer #7	357110	Thomas R. Hunter ET AL P.O. Box 366 Congress, AZ. 85332	2005
91) Lucky Day #1	357099	Thomas R. Hunter ET AL P.O. Box 366 Congress, AZ. 85332	2005
92) Lucky Day #2	357100	Thomas R. Hunter ET AL P.O. Box 366 Congress, AZ. 85332	2005
93) Lucky Day #3	357101	Thomas R. Hunter ET AL P.O. Box 366 Congress, AZ. 85332	2005
94) JOJOBO	356116	Thomas R. Hunter ET AL P.O. Box 366 Congress, AZ. 85332	2005
95) JEANNIE #1	356138	Thomas R. Hunter ET AL P.O. Box 366 Congress, AZ. 85332	2005
96) YAQUI DOODLE	357102	Thomas R. Hunter ET AL P.O. Box 366 Congress, AZ. 85332	2005

2008 AUG 23 P 1:14  
 LAND MANAGEMENT  
 STATE OF ARIZONA  
 PROPERTY DIVISION

**United States Department of the Interior**  
**Bureau of Land Management**  
 BUSINESS & SUPPORT SVCS DIV  
 222 N CENTRAL AVE  
 PHOENIX, AZ 85004 -2203  
 Phone: (602) 417-9200

Receipt

No: 935257

<b>Transaction #:</b> 969578	
<b>Date of Transaction:</b> 08/23/2004	
<b>CUSTOMER:</b>	GOLD PROSPECTORS PO BOX 891509 TEMECULA, CA 92589

LINE #	QTY	DESCRIPTION	REMARKS	UNIT PRICE	TOTAL
1	1.00	LOCATABLE MINERALS / MINING CLAIMS-NOT NEW-UNADJUD, ONE AUTH NO. ONLY / MINING CLAIM MONEY RECEIVED (455) CASES: AMC35987/\$12000.00	MAINT FEE 2005 (96)	- n/a -	12000.00
<b>TOTAL:</b>					<b>\$12,000.00</b>

PAYMENT INFORMATION					
1	AMOUNT:	\$12,000.00	POSTMARKED:	08/19/2004	
	TYPE:	CHECK	RECEIVED:	08/23/2004	
	CHECK NO:	27847			
	NAME:	GOLD PROSPECTORS ASSOCIATION OF AMERICA PO BOX 891509 TEMECULA CA 92589			

REMARKS

This receipt was generated by the automated BLM Collections and Billing System and is a paper representation of a portion of the official electronic record contained therein.

**DEPARTMENT OF THE INTERIOR**  
**BUREAU OF LAND MANAGEMENT**  
**MINING CLAIMS**  
**Customer Information - WITH Legal Description**  
**ACTIVE CLAIMS**

Run Date: 10/25/2004 03:42 PM

Page 1 of 2

Admin State: AZ  
 Geo State: AZ

HUNTER THOMAS R  
 BOX 366  
 CONGRESS. AZ 85332

INT-REL: AGENT

CUSTOMER ID: 2125616

Serial No	Claim Name/Number	County	D	Claim Type	Last		Mr	Twn	Rng	Sec	Subdivisio
					A Yr	Mc Loc Dt					
AMC355921	Y NOT #1	YAVAPAI	A	PLACER CLAIM	2005	12/20/2001	14	0090N	0050W	024	NE
AMC355922	Y NOT #2	YAVAPAI	A	PLACER CLAIM	2005	12/20/2001	14	0090N	0050W	024	SE
AMC355923	Y NOT #3	YAVAPAI	A	PLACER CLAIM	2005	12/20/2001	14	0090N	0050W	024	SW
		YAVAPAI	A	PLACER CLAIM	2005	12/20/2001	14	0090N	0050W	025	NW
AMC356138	JEANIE #1	YAVAPAI	A	PLACER CLAIM	2005	04/02/2002	14	0090N	0040W	008	NE
AMC357099	LUCKY DAY #1	YAVAPAI	A	PLACER CLAIM	2005	01/23/2003	14	0090N	0040W	018	NE
AMC357100	LUCKY DAY #2	YAVAPAI	A	PLACER CLAIM	2005	01/23/2003	14	0090N	0040W	018	SE
AMC357101	LUCKY DAY #3	YAVAPAI	A	PLACER CLAIM	2005	01/23/2003	14	0090N	0040W	019	NE
AMC357102	YAQUI DOODLE	YAVAPAI	A	PLACER CLAIM	2005	01/23/2003	14	0090N	0040W	019	NW
AMC357103	YNOT #5	YAVAPAI	A	PLACER CLAIM	2004	01/23/2003	14	0090N	0050W	024	NW
AMC357104	GOLD DREAMER #1	YAVAPAI	A	PLACER CLAIM	2005	01/23/2003	14	0090N	0050W	025	NW
AMC357105	GOLD DREAMER #2	YAVAPAI	A	PLACER CLAIM	2005	01/23/2003	14	0090N	0050W	025	NE
AMC357106	GOLD DREAMER #3	YAVAPAI	A	PLACER CLAIM	2005	01/23/2003	14	0090N	0050W	025	SE
AMC357107	GOLD DREAMER #4	YAVAPAI	A	PLACER CLAIM	2005	01/23/2003	14	0090N	0040W	030	NW
AMC357108	GOLD DREAMER #5	YAVAPAI	A	PLACER CLAIM	2005	01/23/2003	14	0090N	0040W	030	NE
AMC357109	GOLD DREAMER #6	YAVAPAI	A	PLACER CLAIM	2005	01/23/2003	14	0090N	0040W	030	SE
AMC357110	GOLD DREAMER #7	YAVAPAI	A	PLACER CLAIM	2005	01/23/2003	14	0090N	0040W	030	SW

HUNTER THOMAS R  
 BOX 366  
 CONGRESS. AZ 85332

INT-REL: CLAIMANT

CUSTOMER ID: 2125616

Serial No	Claim Name/Number	County	D	Claim Type	Last		Mr	Twn	Rng	Sec	Subdivisio
					A Yr	Mc Loc Dt					
AMC355921	Y NOT #1	YAVAPAI	A	PLACER CLAIM	2005	12/20/2001	14	0090N	0050W	024	NE
AMC355922	Y NOT #2	YAVAPAI	A	PLACER CLAIM	2005	12/20/2001	14	0090N	0050W	024	SE
AMC355923	Y NOT #3	YAVAPAI	A	PLACER CLAIM	2005	12/20/2001	14	0090N	0050W	024	SW
		YAVAPAI	A	PLACER CLAIM	2005	12/20/2001	14	0090N	0050W	025	NW
AMC355973	Y NOT #4	YAVAPAI	A	PLACER CLAIM	2005	01/22/2002	14	0090N	0050W	024	NW SW
AMC356116	TOJOBO	YAVAPAI	A	PLACER CLAIM	2005	04/02/2002	14	0090N	0040W	008	NW
AMC356138	JEANIE #1	YAVAPAI	A	PLACER CLAIM	2005	04/02/2002	14	0090N	0040W	008	NE
AMC357099	LUCKY DAY #1	YAVAPAI	A	PLACER CLAIM	2005	01/23/2003	14	0090N	0040W	018	NE
AMC357100	LUCKY DAY #2	YAVAPAI	A	PLACER CLAIM	2005	01/23/2003	14	0090N	0040W	018	SE
AMC357101	LUCKY DAY #3	YAVAPAI	A	PLACER CLAIM	2005	01/23/2003	14	0090N	0040W	019	NE
AMC357102	YAQUI DOODLE	YAVAPAI	A	PLACER CLAIM	2005	01/23/2003	14	0090N	0040W	019	NW
AMC357103	YNOT #5	YAVAPAI	A	PLACER CLAIM	2004	01/23/2003	14	0090N	0050W	024	NW
AMC357104	GOLD DREAMER #1	YAVAPAI	A	PLACER CLAIM	2005	01/23/2003	14	0090N	0050W	025	NW
AMC357105	GOLD DREAMER #2	YAVAPAI	A	PLACER CLAIM	2005	01/23/2003	14	0090N	0050W	025	NE
AMC357106	GOLD DREAMER #3	YAVAPAI	A	PLACER CLAIM	2005	01/23/2003	14	0090N	0050W	025	SE
AMC357107	GOLD DREAMER #4	YAVAPAI	A	PLACER CLAIM	2005	01/23/2003	14	0090N	0040W	030	NW
AMC357108	GOLD DREAMER #5	YAVAPAI	A	PLACER CLAIM	2005	01/23/2003	14	0090N	0040W	030	NE



**DEPARTMENT OF THE INTERIOR**  
**BUREAU OF LAND MANAGEMENT**  
**MINING CLAIMS**  
**Customer Information - WITH Legal Description**  
**ACTIVE CLAIMS**

Run Date: 10/25/2004 03:42 PM

Page 2 of 2

Serial No	Claim Name/Number	County	D	Claim Type	Last A Yr	Mo	Loc	Dt	Mr	Twn	Rng	Sec	Subdivisio
AMC357109	GOLD DREAMER #6	YAVAPAI	A	PLACER CLAIM	2005	01/23/2003	14	0090N	0040W	030	030	SE	
AMC357110	GOLD DREAMER #7	YAVAPAI	A	PLACER CLAIM	2005	01/23/2003	14	0090N	0040W	030	030	SW	
AMC357191	WILD BUNCH	YAVAPAI	A	PLACER CLAIM	2005	02/02/2003	14	0090N	0040W	018	018	NW SW	

December 8, 2004

Gold Prospectors Association of America,

On the maintenance fee payment list you submitted to BLM on August 23, 2004, you used an incorrect serial number for one of your mining claims. For Y NOT #5 the correct number is AMC 357103.

A corrected copy of page 7 of your maintenance fee list is enclosed. Please use the correct serial number in the future.

If you have any questions, please contact me at 602-417-9334.



Amy Bunda  
Land Law Examiner



# GOLD PROSPECTORS ASSOCIATION OF AMERICA

43445 Business Park Drive, Suite 113 ▪ Temecula, CA 92590  
P.O. BOX 891509 ▪ Temecula, CA 92589-1509  
(800) 551-9707 ▪ (909) 699-4749 ▪ FAX (909) 699-4062  
<http://www.goldprospectors.org>

Amc 350128,	35987,	100714,	324198,	344407,
Amc 325932,	352316,	302602,	190993,	338375,
Amc 344626,	327542,	329246,	330272,	331449,
Amc 333855,	332360,	335768,	333387,	335192,
Amc 343903,	337776,	338212,	316240,	348413,
Amc 350330,	350282,	350285,	350309,	318385,
Amc 353613,	341231,	353929,	355490,	304305,
Amc 342810,	355921,	327444,	357191,	355193,


Enclosed please find our check # 26136, in the amount of \$ 9,600<sup>00</sup>, for the 2004 Rental Fees

357099  
356116  
356138  
357099

for the Mining Claims listed on the following page(s).  
when recorded, please send documents to the above  
address, ATTN: Ken, Claims Department.

Thank You.

RECEIVED  
BUREAU OF  
LAND MANAGEMENT  
2003 AUG 22 A 10:36  
ARIZONA  
STATE OFFICE  
PHOENIX, ARIZONA

  
9/22/03

ENTERED INTO COMPUTER

ARIZONA

<u>CLAIM NAME</u>	<u>AMC#</u>	<u>CLAIM OWNER</u>	<u>ASSESSMENT YR PD FOR</u>
1) Yahoo #2	35987	William Cimino	2004
2) Yahoo #4	100714	P.O. Box 416 Morristown, AZ 85342	2004
3) Golden Dreams #A	324198	John Simpson, ET AL	2004
4) #1 King Mining	325932	18230 N. 32 Lane Phoenix, AZ 85023	2004
<i>King Mining Claim #1 - Golden Dreams #A AMC 325932</i>			
5) Wandering Star	344407	Scott Homan ET AL 9492 E. Caldwell Drive Tucson, Az. 85747	2004
6) PC 2	352316		
7) Big Four #1	302602	Tom Tierney	2004
8) Big Four #2	302603	P.O. Box 1415	2004
9) Big Four #3	302604	Sierra Vista, AZ 85636	2004
10) Lost Dutchman	190993	Lost Dutchman Mining Assn. 43445 Business Park Drive #113 Temecula, CA 92590	2004
11) Az Au #1	338375	Gold Prospectors Assn of Amer.	2004
12) Az Au #2	338376	P.O. Box 891509 Temecula, CA 92589-1509	2004
13) Lucky 13	344626	Bob Wilke, ET AL 8711 W Sierra Vista Drive Glendale, AZ 85305	2004

96-C

RECEIVED  
BUREAU OF  
AND MANAGEMENT  
2003 AUG 22 A 10:36  
ARIZONA  
STATE OFFICE  
PHOENIX, ARIZONA



ARIZONA (con't)

<u>CLAIM NAME</u>	<u>AMC#</u>	<u>CLAIM OWNER</u>	<u>ASSESSMENT YR PD FOR</u>
14) Bahde #10	327542	Clarence Bahde, ET AL	2004
15) Bahde #11	329246	306 Lakeview	2004
16) Bahde #12	329247	Boulder City, NV 89005	2004
17) Bahde #13	329248		2004
18) Bahde #14	329249		2004
19) Bahde #17	330272		2004
20) Bahde #18	330273		2004
21) Friendship	331449	John Reddoch, ET AL	2004
22) Lucky Strike	333855	3237 E Holliday Street	2004
23) R Double J	332360	Tucson, AZ 85706	2004
24) Fantastic	335768		2004
25) Golden Tattoo	333387		2004
26) Firehouse	335192	James D. Riddenhour, Sr	2004
27) Soldier Boy	343903	3914 N. Hawes	2004
28) Double JJ	343904	Mesa, AZ 85207	2004
29) Gorbart Association	337776	Gordon Howcroft, ET AL 19542 Apache Road Bend, OR 97702	2004
30) Think It Has	338212	Gilbert Binns, ET AL Box 9000-1578 Quartzsite, AZ 85346	2004
31) Sugar Rock 1	316240	William E. Mayer P.O. Box 202 Ehrenberg, AZ. 85334-0202	2004

RECEIVED  
BUREAU OF  
LAND MANAGEMENT  
AUG 2 2004  
ARIZONA  
STATE OFFICE  
PHOENIX, ARIZONA

ARIZONA (CON'T)

---

32)	Abracadabra-1-4	348413	Kent Reed ET AL	2004
33)		348414	3426 W. Glen Rosa	
34)		348415	Phoenix, AZ. 85023	
35)		348416		
36)	Abracadabra 5-6	350128	Alaric M Woodward ET AL	2004
37)		350129	2644 W. San Miguel Phoenix, AZ. 85017	
38)	Abracadabra 7	350130	John Albanese ET AL 3856 W. Country Gables Dr. Phoenix, AZ. 85027	2004
39)	Abracadabra 9	350282	George James ET AL 8569 E. Modlock Dr. Glendale, AZ. 85305	2004
40)	Abracadabra 10	350131	Mary Briggs ET AL 2139 W. Elm Phoenix, Az. 85015	2004
41)	Abracadabra 11	350132	George James ET AL 8569 E. Modlock Dr. Glendale, AZ. 85305	2004
42)	Abracadabra 12	350133	Mary Briggs ET AL 2139 W. Elm Phoenix, AZ. 85015	2004
43)	Abracadabra 13	350134	John Abanese ET AL	2004
44)		14	350135	
45)		15	350136	
46)	Abracadabra 16	350137	Mary Briggs ET AL	2004
47)		17	350138	
48)	Abracadabra 18	350139	Chris Zollinger ET AL 18812 N. 19 <sup>th</sup> Dr. Phoenix, AZ. 85027	2004

---

RECEIVED  
BUREAU OF  
LAND MANAGEMENT  
2005 AUG 22 10:38  
ARIZONA  
STATE OFFICE  
PHOENIX, ARIZONA

ARIZONA (CON'T)

---

49) Abracadabra	19	350140	Mary Briggs ET AL 2139 W. Elm Phoenix, AZ. 85015	2004
50) Abracadabra	20	350141	Chris Zollinger ET AL 18812 N. 19 <sup>th</sup> Dr. Phoenix, AZ. 85027	2004
51) Abracadabra	21	350142	Ron Irvine ET AL 7108 W. Mulberry Phoenix, AZ. 85033	2004
52) Bonanza 1		350330	Ron Irvine ET AL 7108 W. Irvine Phoenix, AZ. 85033	2004
53) Calamity 1		350143	Jeanne B. Spinella ET AL 1747 E. Northern Ave. #150 Phoenix, AZ. 85020	2004
54) Calamity 2		350144	Terry Huff ET AL 15860 N. 61 <sup>st</sup> St. Scottsdale, AZ. 85254	2004
55) Calamity 3		350285	Ron Irvine ET AL	2004
56) Calamity 4		350286	7108 W. Irvine	
57) Calamity 5		350309	Phoenix, AZ. 85033	
58) Calamity 8		350310	Bruce Austin ET AL	2004
59) Calamity 9		350311	1714 W. Stottler Dr. Chandler, AZ. 85224	
60) Gold Spur #1		318388	Richard & Cora Moore 1613 E. Portola Ave. Santa Ana, CA 92701	2004

---

RECEIVED  
BUREAU OF  
LAND MANAGEMENT  
2003 NOV 22 ACD: 36  
ARIZONA  
STATE OFFICE  
PHOENIX, ARIZONA

ARIZONA (CON'T)

61) Maybe, Maybe Not	353613	Richard E Conway ET AL 3330 E. 1 <sup>st</sup> St. Tucson, AZ. 85711	2004
62) Wet Rock	353614	Kathy Homan ET AL 9492 E. Caldwell DR. Tucson, AZ. 85747	2004
63) Forlorn	341231	Gary L. Ward Et AL P.O. BOX 86 Pine, AZ. 85344	2004
64) DumbLuck	333347	Woody Wampler Et Al 956 Greenbriar Cr. Mesa, AZ. 85201	2004
65) Bull Tales	353929	Bud Riley 8228 E. Cypress ST. Scottsdale, AZ. 85257	2004
66) Mighty Find	297243	C.W. (Skip) Merle	2004
67) Square Bear	297244		
68) Little Richer	297245		
69) Venture II	337791		

RECEIVED  
BUREAU OF  
LAND  
MANAGEMENT  
2003 AUG 22 A 10:36  
ARIZONA  
STATE OFFICE  
PHOENIX, ARIZONA



ARIZONA (CON'T)

70) Golden Gobbler	355490	Bud Riley 8228 E. Cypress ST. Scottsdale, AZ. 85257	2004
71) Pickem up Again	348177	Ernest L. Leschner ET AL	2004
72) Pickem up 1	304305	48820 NUS HWY 60	2004
73) Pickem up 2	304306	Morristown, AZ 85342	2004
74) Pickem up 3	304307		2004
75) Polaris	342811	Paul Neff ET AL HC 70 Box 5471 Sahuarita, AZ. 85629	2004
76) Hercules	342810	Paul Neff ET AL HC 70 Box 5471 Sahuarita, AZ. 85629	2004
77) Y NOT #1	<del>35921</del> 355921	Thomas R. Hunter ET AL P.O. Box 366 Congress, AZ. 85332	2004
78) Y NOT #2	<del>35922</del> 355922	Thomas R. Hunter ET AL P.O. Box 366 Congress, AZ. 85332	2004
79) Y NOT #3	35923 355923	Thomas R. Hunter ET AL P.O. Box 366 Congress, AZ. 85332	2004

RECEIVED  
BUREAU OF  
LAND MANAGEMENT  
2003 AUG 22 A 10:36  
ARIZONA  
STATE OFFICE  
PHOENIX, ARIZONA



88) Gold Dreamer #5	<del>37108</del> 357108	Thomas R. Hunter ET AL P.O. Box 366 Congress, AZ. 85332	2004
89) Gold Dreamer #6	<del>37109</del> 357109	Thomas R. Hunter ET AL P.O. Box 366 Congress, AZ. 85332	2004
90) Gold Dreamer #7	<del>37110</del> 357110	Thomas R. Hunter ET AL P.O. Box 366 Congress, AZ. 85332	2004
91) Lucky Day #1	357099	Thomas R. Hunter ET AL P.O. Box 366 Congress, AZ. 85332	2004
92) Lucky Day #2	357100	Thomas R. Hunter ET AL P.O. Box 366 Congress, AZ. 85332	2004
93) Lucky Day #3	357101	Thomas R. Hunter ET AL P.O. Box 366 Congress, AZ. 85332	2004
94) JOJOBO	356116	Thomas R. Hunter ET AL P.O. Box 366 Congress, AZ. 85332	2004
95) JEANNIE #1	356138	Thomas R. Hunter ET AL P.O. Box 366 Congress, AZ. 85332	2004
96) YAQUI DOODLE	357102	Thomas R. Hunter ET AL P.O. Box 366 Congress, AZ. 85332	2004

RECEIVED  
 BUREAU OF  
 LAND MANAGEMENT  
 2003 AUG 22 A 10:31  
 ARIZONA  
 STATE OFFICE  
 PHOENIX, ARIZONA

09/18/2003

Gold Prospectors Association of America  
43445 Business Park Dr. #113  
P.O. Box 891509  
Temecula, CA 92589-1509

Attention: Ken, Claims Department

In reviewing your 2004 Maintenance Fee filing for receipt #736671:

Golden Dreams #A	serial number should be	AMC325932
#1King Mining	should be King Mining Claim	AMC324198
Y NOT #1	serial number should be	AMC355921
Y NOT #2	serial number should be	AMC355922
Y NOT #3	serial number should be	AMC355923
Gold Dreamer #1	serial number should be	AMC357104
Gold Dreamer #2	serial number should be	AMC357105
Gold Dreamer #3	serial number should be	AMC357106
Gold Dreamer #4	serial number should be	AMC357107
Gold Dreamer #5	serial number should be	AMC357108
Gold Dreamer #6	serial number should be	AMC357109
Gold Dreamer #7	serial number should be	AMC357110

The above serial numbers and claim names were corrected for you. Please review the enclosed paperwork and the changes made. If any of these changes are not correct contact Tony Smith at 602-417-9355.

Also we would request in the future, to help in the processing of your paper work if you listed your claims in AMC chronological order. All the data is entered by the serial number however continue to include the claim names along side the serial number. Have a good day.

Tony Smith  
Program Analyst  
AZ State Office  
Bureau of Land Management



**United States Department of the Interior  
Bureau of Land Management**

BUSINESS & SUPPORT SVCS DIV  
222 N CENTRAL AVE  
PHOENIX, AZ 85004 -2203  
Phone: (602) 417-9200

Receipt

No: 736671

**Transaction #:** 766170  
**Date of Transaction:** 08/22/2003

CUSTOMER: GOLD PROSPECTORS ASSOC OF AMERICA  
43445 BUSINES PARK DR #113  
PO BOX 891509  
TEMECULA,CA 92589

LINE #	QTY	DESCRIPTION	REMARKS	UNIT PRICE	TOTAL
1	1.00	LOCATABLE MINERALS / MINING CLAIMS-NOT NEW-UNADJUD,ONE AUTH NO. ONLY / MINING CLAIM MONEY RECEIVED (455) <b>CASES:</b> AMC35987/\$9600.00	MAINT 2004 (96)	- n/a -	9600.00
<b>TOTAL:</b>					<b>\$9,600.00</b>

PAYMENT INFORMATION	
1	AMOUNT: \$9,600.00 TYPE: CHECK CHECK NO: 26136 NAME: GOLD PROSPECTORS ASSOCIATION 43445 BUSINES PARK DR #113 TEMECULA CA 92589
	POSTMARKED: 08/18/2003 RECEIVED: 08/22/2003

REMARKS

This receipt was generated by the automated BLM Collections and Billing System and is a paper representation of a portion of the official electronic record contained therein.

Receipt No. 544178

LEAD FILE #'S 355490, 355973

Trans No. 568810

35909, 35987, 100714, 190993

335768, 337776, 337791, 338212, 338375,  
342810, 343903, 344407, 344626, 348177,  
348413, 350128, 350282, 350285, 350309,  
350330, 352316, 353613, 353929, 354959

297242, 302602, 304305, 316240,

318385, 324198, 325932, 327444,  
327542, 329246, 330272, 331449,  
332360, 333347, 333387, 333855, 335192

AMC Number	Code	Amount
35921 - 35923		
<del>35291 - 35293</del>	482	300-
35987		100-
100714		100-
190993		100-
297243-297245		300-
302602-302604		300-
304305-304307		300-
316240		100-
318388		100-
324198		100-
325932		100-
327444		100-
327542		100-
329246 - 329249		400-
330272 - 330273		200-
331449	482	100-
<b>TOTAL:</b>		<b>\$2800</b>

AMC Number	Code	Amount
332360	482	100-
333347		100-
333387		100-
333855		100-
335192		100-
335768		100-
337776		100-
337791		100-
338212		100-
338375		100-
338376		100-
342810 - 342811		200-
343903 - 343904		200-
344407		100-
344626		100-
348177	482	100-
<b>TOTAL:</b>		<b>\$1800</b>

Date of Doc 8/19/2002

Date Entered: 10/3/2002 RE

Date of Rec't 8/20/2002

Date Verified: 10/15/02 AB

Amount Rec'd \$8100.00

Sent to Accts: " 4

Amount Earned \$8100.00

Date Earned: \_\_\_\_\_

- 480 POL
- 481 NOI
- 482 MAINT
- 396 TRANS
- 635 AMEND

NOTES:



AZ



# GOLD PROSPECTORS ASSOCIATION OF AMERICA

P. O. Box 891509 Temecula, CA 92589 (909) 699-4749

Enclosed please find our check # 23844, in the  
amount of \$ 8,100<sup>00</sup>, for the 2003 Rental Fees  
for the Mining Claims listed on the following page(s).  
when recorded, please send documents to the above  
address, ATTN: Ken, Claims Department.

Thank You.

RECEIVED  
BUREAU OF  
LAND MANAGEMENT

2002 AUG 16 A 9:22


ARIZONA  
STATE OFFICE  
PHOENIX, ARIZONA

80 x 100.00 = \$ 8,100.00



ARIZONA

<u>CLAIM NAME</u>	<u>AMC#</u>	<u>CLAIM OWNER</u>	<u>ASSESSMENT YR PD FOR</u>
1) Yahoo #2	35987 ✓	William Cimino	2003
2) Yahoo #4	100714 ✓	P.O. Box 416 Morristown, AZ 85342	2003
3) Golden Dreams #A	324198 ✓	John Simpson, ET AL	2003
4) #1 King Mining	325932 ✓	18230 N. 32 Lane Phoenix, AZ 85023	2003
5) Wandering Star	344407 ✓	Scott Homan ET AL 9492 E. Caldwell Drive Tucson, Az. 85747	2003
6) PC 2	352316 ✓		
7) Big Four #1	302602 ✓	Tom Tierney	2003
8) Big Four #2	302603 ✓	P.O. Box 1415	2003
9) Big Four #3	302604 ✓	Sierra Vista, AZ 85636	2003
10) Lost Dutchman	190993 ✓	Lost Dutchman Mining Assn. 43445 Business Park Drive #113 Temecula, CA 92590	2003
11) Az Au #1	338375 ✓	Gold Prospectors Assn of Amer.	2003
12) Az Au #2	338376 ✓	P.O. Box 891509 Temecula, CA 92589-1509	2003
13) Lucky 13	344626 ✓	Bob Wilke, ET AL 8711 W Sierra Vista Drive Glendale, AZ 85305	2003




ENTERED IN COMPUTER  
RE 10/3/2002

ARIZONA (con't)

<u>CLAIM NAME</u>	<u>AMC#</u>	<u>CLAIM OWNER</u>	<u>ASSESSMENT YR PD FOR</u>
14) Bahde #10	327542 ✓	Clarence Bahde, ET AL	2003
15) Bahde #11	329246 ✓	306 Lakeview	2003
16) Bahde #12	329247 ✓	Boulder City, NV 89005	2003
17) Bahde #13	329248 ✓		2003
18) Bahde #14	329249 ✓		2003
19) Bahde #17	330272 ✓		2003
20) Bahde #18	330273 ✓		2003
21) Friendship	331449 ✓	John Reddoch, ET AL	2003
22) Lucky Strike	333855 ✓	3237 E Holliday Street	2003
23) R Double J	332360 ✓	Tucson, AZ 85706	2003
24) Fantastic	335768 ✓		2003
25) Golden Tattoo	333387 ✓		2003
26) Firehouse	335192 ✓	James D. Riddenhour, Sr	2003
27) Soldier Boy	343903 ✓	3914 N. Hawes	2003
28) Double JJ	343904 ✓	Mesa, AZ 85207	2003
29) Gorbart Association	337776 ✓	Gordon Howcroft, ET AL 19542 Apache Road Bend, OR 97702	2003
30) Think It Has	338212 ✓	Gilbert Binns, ET AL Box 9000-1578 Quartzsite, AZ 85346	2003
31) Sugar Rock 1	316240 ✓	William E. Mayer P.O. Box 202 Ehrenberg, AZ. 85334-0202	2003

ENTERED IN COMPUTER  
RE 10/3/2002



ARIZONA (CON'T)

32)	Abracadabra-1-4	348413 ✓	Kent Reed ET AL	2003
33)		348414 ✓	3426 W. Glen Rosa	
34)		348415 ✓	Phoenix, AZ. 85023	
35)		348416 ✓		
36)	Abracadabra 5-6	350128 ✓	Alaric M Woodward ET AL	2003
37)		350129 ✓	2644 W. San Miguel Phoenix, AZ. 85017	
38)	Abracadabra 7	350130 ✓	John Albanese ET AL	2003
			3856 W. Country Gables Dr. Phoenix, AZ. 85027	
39)	Abracadabra 9	350282 ✓	George James ET AL	2003
			8569 E. Modlock Dr. Glendale, AZ. 85305	
40)	Abracadabra 10	350131 ✓	Mary Briggs ET AL	2003
			2139 W. Elm Phoenix, Az. 85015	
41)	Abracadabra 11	350132 ✓	George James ET AL	2003
			8569 E. Modlock Dr. Glendale, AZ. 85305	
42)	Abracadabra 12	350133 ✓	Mary Briggs ET AL	2003
			2139 W. Elm Phoenix, AZ. 85015	
43)	Abracadabra 13	350134 ✓	John Abanese ET AL	2003
44)		14 350135 ✓	3856 W. Country Gables	
45)		15 350136 ✓	Phoenix, AZ. 85023	
46)	Abracadabra 16	350137 ✓	Mary Briggs ET AL	2003
47)		17 350138 ✓	2139 W Elm Phoenix, AZ. 85015	
48)	Abracadabra 18	350139 ✓	Chris Zollinger ET AL	2003
			18812 N. 19 <sup>th</sup> Dr. Phoenix, AZ. 85027	

ENTERED IN COMPUTER  
RE 10/3/2002

RECEIVED  
BLM AZ STATE OFFICE

AUG 6 2002

9:00 AM  
PHOENIX ARIZONA


ARIZONA (CON'T)

---

49) Abracadabra	19	350140 ✓	Mary Briggs ET AL 2139 W. Elm Phoenix, AZ. 85015	2003
50) Abracadabra	20	350141 ✓	Chris Zollinger ET AL 18812 N. 19 <sup>th</sup> Dr. Phoenix, AZ. 85027	2003
51) Abracadabra	21	350142 ✓	Ron Irvine ET AL 7108 W. Mulberry Phoenix, AZ. 85033	2003
52) Bonanza	1	350330 ✓	Ron Irvine ET AL 7108 W. Irvine Phoenix, AZ. 85033	2003
53) Calamity	1	350143 ✓	Jeanne B. Spinella ET AL 1747 E. Northern Ave. #150 Phoenix, AZ. 85020	2003
54) Calamity	2	350144 ✓	Terry Huff ET AL 15860 N. 61 <sup>st</sup> St. Scottsdale, AZ. 85254	2003
55) Calamity	3	350285 ✓	Ron Irvine ET AL	2003
56) Calamity	4	350286 ✓	7108 W. Irvine	
57) Calamity	5	350309 ✓	Phoenix, AZ. 85033	
58) Calamity	8	350310 ✓	Bruce Austin ET AL	2003
59) Calamity	9	350311 ✓	1714 W. Stottler Dr. Chandler, AZ. 85224	
60) Gold Spur #1		318388 ✓	Richard & Cora Moore 1613 E. Portola Ave. Santa Ana, CA 92701	2003

---

ENTERED IN COMPUTER  
10/3/2002 RE





ARIZONA (CON'T)

61) Maybe, Maybe Not 353613 ✓ Richard E Conway ET AL 2003  
3330 E. 1<sup>st</sup> St.  
Tucson, AZ. 85711

---

62) Wet Rock 353614 ✓ Kathy Homan ET AL 2003  
9492 E. Caldwell DR.  
Tucson, AZ. 85747

---

63) Sidney #2 354959 ✓ David Hall Et AL 2003  
3621 N 51<sup>st</sup> Ave.  
Phoenix, AZ. 85031

---

64) DumbLuck 333347 ✓ Woody Wampler Et Al 2003  
956 Greenbriar Cr.  
Mesa, AZ. 85201

---

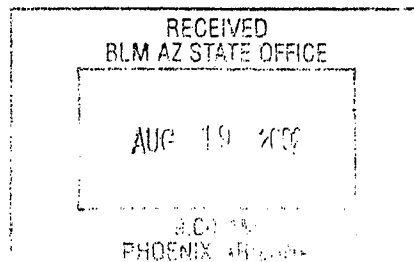
65) Bull Tales 353929 ✓ Bud Riley 2003  
8228 E. Cypress ST.  
Scottsdale, AZ. 85257

---

66) Mighty Find 297243 ✓ C.W. (Skip) Merle 2003  
67) Square Bear 297244 ✓  
68) Little Richer 297245 ✓  
69) Venture II 337791 ✓

---


ENTERED IN COMPUTER  
RE 10/3/2002



ARIZONA (CON'T)

70) Golden Gobbler	355490 ✓	Bud Riley 8228 E. Cypress ST. Scottsdale, AZ. 85257	2003
71) Pickem up Again	348177 ✓	Ernest L. Leschner ET AL	2003
72) Pickem up 1	304305 ✓	48820 NUS HWY 60	2003
73) Pickem up 2	304306 ✓	Morristown, AZ 85342	2003
74) Pickem up 3	304307 ✓		2003
75) Polaris	342811 ✓	Paul Neff ET AL HC 70 Box 5471 Sahuarita, AZ. 85629	2003
76) Hercules	342810 ✓	Paul Neff ET AL HC 70 Box 5471 Sahuarita, AZ. 85629	2003
77) Y NOT #1	35921 ✓	Thomas R. Hunter ET AL P.O. Box 366 Congress, AZ. 85332	2003
78) Y NOT #2	35922 ✓	Thomas R. Hunter ET AL P.O. Box 366 Congress, AZ. 85332	2003
79) Y NOT #3	35923 ✓	Thomas R. Hunter ET AL P.O. Box 366 Congress, AZ. 85332	2003

ENTERED IN COMPUTER  
RE 10/3/2002





**United States Department of the Interior**  
**Bureau of Land Management**  
 BUSINESS & SUPPORT SVCS DIV  
 222 N CENTRAL AVE  
 PHOENIX, AZ 85004 -2203  
 Phone: (602) 417-9200

Receipt	
No:	544178

<b>Transaction #:</b> 568810	
<b>Date of Transaction:</b> 08/20/2002	
<b>CUSTOMER:</b>	GOLD PROSPECTORS ASSOC OF AMERICA 43445 BUSINESS PARK DR # 113 TEMECULA, CA 92590

LINE #	QTY	DESCRIPTION	REMARKS	UNIT PRICE	TOTAL
1	1.00	LOCATABLE MINERALS / MINING CLAIMS-NOT NEW-UNADJUD, ONE AUTH NO. ONLY / MINING CLAIM MONEY RECEIVED (455) CASES: AMC35987/\$8100.00	MAINT 2003 (81)	- n/a -	8100.00
<b>TOTAL:</b>					<b>\$8,100.00</b>

PAYMENT INFORMATION			
1	AMOUNT	\$8,100.00	POSTMARKED: 08/13/2002
	TYPE	CHECK	RECEIVED: 08/16/2002
	CHECK NO	23844	
	NAME	GOLD PROSPECTORS ASSOCIATION OF AMERICA 43445 BUSINESS PARK DR # 113 TEMECULA CA 92590	

REMARKS

This receipt was generated by the automated BLM Collections and Billing System and is a paper representation of a portion of the official electronic record contained therein.



Receipt No. 360619

LEAD FILE #'S

*Pg 1 of 2*  
*pg 2 for additional lead #'s*

Trans No. 379157

AMC 35987 ; AMC 100714 ; AMC 297242

AMC 302602 ; AMC 316240 ; AMC 318385 ; AMC 324198 ; AMC 325932 ; AMC 327542

AMC 329246 ; AMC 330272 ; AMC 331449 ; AMC 332360 ; AMC 333347

*AMC 350609*

AMC 333387 ; AMC 333855 ; AMC 335192 ; AMC 335768 ; AMC 337776

AMC Number	Code	Amount
35987	482	100 <sup>00</sup>
100714		100 <sup>00</sup>
190993		100 <sup>00</sup>
297243-297245		300 <sup>00</sup>
302602-302604		300 <sup>00</sup>
316240		100 <sup>00</sup>
318388		100 <sup>00</sup>
324198		100 <sup>00</sup>
325932		100 <sup>00</sup>
327542		100 <sup>00</sup>
329246-329249		400 <sup>00</sup>
330272-330273		200 <sup>00</sup>
331449		100 <sup>00</sup>
332360		100 <sup>00</sup>
333347		100 <sup>00</sup>
333387		100 <sup>00</sup>
<b>TOTAL:</b>		<b>\$2400<sup>00</sup></b>

AMC Number	Code	Amount
333855	482	100 <sup>00</sup>
335192		100 <sup>00</sup>
335768		100 <sup>00</sup>
337776		100 <sup>00</sup>
337791		100 <sup>00</sup>
338212		100 <sup>00</sup>
338375-338376		200 <sup>00</sup>
343903-343904		200 <sup>00</sup>
344407		100 <sup>00</sup>
344626		100 <sup>00</sup>
348413-348416*		400 <sup>00</sup>
350128-350144*		1700 <sup>00</sup>
350282		100 <sup>00</sup>
350285-350286*		200 <sup>00</sup>
350307-350311*		<del>300</del> <sup>00</sup>
350330		100 <sup>00</sup>
<b>TOTAL:</b>		<b>\$4000<sup>00</sup></b>

Date of Doc \_\_\_\_\_

Date Entered: 10/28/2001 RWS

Date of Rec't \_\_\_\_\_

Date Verified: \_\_\_\_\_

Amount Rec'd \$6900.00

Sent to Accts: \_\_\_\_\_

Amount Earned \$6800.00

Date Earned: \_\_\_\_\_

- 480 POL
- 481 NOI
- 482 MAINT
- 396 TRANS
- 635 AMEND

*Refund \$100-*  
*AMC 350609 closed 9/1/09*

NOTES:





# GOLD PROSPECTORS ASSOCIATION OF AMERICA

P. O. Box 891509 Temecula, CA 92589 (909) 699-4749

Blm A2.

Enclosed please find our check # 21953, in the  
amount of \$ 6,900<sup>00</sup>, for the 2002 Rental Fees  
for the Mining Claims listed on the following page(s).  
when recorded, please send documents to the above  
address, ATTN: Ken, Claims Department.

Thank You.

ARIZONA  
STATE OFFICE  
PHOENIX, ARIZONA

2001 AUG 20 A 10:58

RECEIVED  
BUREAU OF  
LAND MANAGEMENT

69-C

ARIZONA

<u>CLAIM NAME</u>	<u>AMC#</u>	<u>CLAIM OWNER</u>	<u>ASSESSMENT YR PD FOR</u>
1) Yahoo #2	35987	William Cimino	2002
2) Yahoo #4	100714	P.O. Box 416 Morristown, AZ 85342	2002
3) Golden Dreams #A	324198	John Simpson, ET AL	2002
4) #1 King Mining	325932	18230 N. 32 Lane Phoenix, AZ 85023	2002
5) Wandering Star	344407	Scott Homan ET AL 9492 E. Caldwell Drive Tucson, Az. 85747	2002
6) PC 2	352316		
7) Big Four #1	302602	Tom Tierney	2002
8) Big Four #2	302603	P.O. Box 1415	2002
9) Big Four #3	302604	Sierra Vista, AZ 85636	2002
10) Lost Dutchman	190993	Lost Dutchman Mining Assn. 43445 Business Park Drive #113 Temecula, CA 92590	2002
11) Az Au #1	338375	Gold Prospectors Assn of Amer.	2002
12) Az Au #2	338376	P.O. Box 891509 Temecula, CA 92589-1509	2002
13) Lucky 13	344626	Bob Wilke, ET AL 8711 W Sierra Vista Drive Glendale, AZ 85305	2002

RECEIVED  
 BUREAU OF  
 LAND MANAGEMENT  
 2001 AUG 20 A 10:58  
 ARIZONA  
 STATE OFFICE  
 PHOENIX, ARIZONA



ARIZONA (con't)

RECEIVED  
BUREAU OF  
LAND MANAGEMENT  
2001 AUG 20 / 10:58  
ARIZONA  
STATE OFFICE  
PHOENIX, ARIZONA  
ASSESSMENT  
YR PD FOR

<u>CLAIM NAME</u>	<u>AMC#</u>	<u>CLAIM OWNER</u>	<u>ASSESSMENT YR PD FOR</u>
14) Bahde #10	<del>327542</del>	Clarence Bahde, ET AL	2002
15) Bahde #11	<del>329246</del>	306 Lakeview	2002
16) Bahde #12	<del>329247</del>	Boulder City, NV 89005	2002
17) Bahde #13	329248		2002
18) Bahde #14	<del>329249</del>		2002
19) Bahde #17	<del>330272</del>		2002
20) Bahde #18	330273		2002
<hr/>			
21) Friendship	<del>331449</del>	John Reddoch, ET AL	2002
22) Lucky Strike	<del>333855</del>	3237 E Holliday Street	2002
23) R Double J	<del>332360</del>	Tucson, AZ 85706	2002
24) Fantastic	<del>335768</del>		2002
25) Golden Tattoo	<del>333387</del>		2002
<hr/>			
26) Firehouse	<del>335192</del>	James D. Riddenhour, Sr	2002
27) Soldier Boy	<del>343903</del>	3914 N. Hawes	2002
28) Double JJ	<del>343904</del>	Mesa, AZ 85207	2002
<hr/>			
29) Gorbett Association	<del>337776</del>	Gordon Howcroft, ET AL 19542 Apache Road Bend, OR 97702	2002
<hr/>			
30) Think It Has	<del>338212</del>	Gilbert Binns, ET AL Box 9000-1578 Quartzsite, AZ 85346	2002
<hr/>			
31) Sugar Rock 1	<del>316240</del>	William E. Mayer P.O. Box 202 Ehrenberg, AZ. 85334-0202	2002

ARIZONA (CON'T)

RECEIVED  
BUREAU OF  
LAND MANAGEMENT  
2001 AUG 20 A 10:58  
ARIZONA  
STATE OFFICE  
PHOENIX, ARIZONA

32)	Abracadabra-1-4	<del>348413</del>	Kent Reed ET AL	
33)		<del>348414</del>	3426 W. Glen Rosa	
34)		<del>348415</del>	Phoenix, AZ. 85023	
35)		<del>348416</del>		
36)	Abracadabra 5-6	<del>350128</del>	Alaric M Woodward ET AL	2002
37)		<del>350129</del>	2644 W. San Miguel Phoenix, AZ. 85017	
38)	Abracadabra 7	<del>350130</del>	John Albanese ET AL	2002
			3856 W. Country Gables Dr. Phoenix, AZ. 85027	
39)	Abracadabra 9	<del>350282</del>	George James ET AL	2002
			8569 E. Modlock Dr. Glendale, AZ. 85305	
40)	Abracadabra 10	<del>350131</del>	Mary Briggs ET AL	2002
			2139 W. Elm Phoenix, Az. 85015	
41)	Abracadabra 11	<del>350132</del>	George James ET AL	2002
			8569 E. Modlock Dr. Glendale, AZ. 85305	
42)	Abracadabra 12	<del>350133</del>	Mary Briggs ET AL	2002
			2139 W. Elm Phoenix, AZ. 85015	
43)	Abracadabra 13	<del>350134</del>	John Abanese ET AL	2002
44)	14	<del>350135</del>	3856 W. Country Gables	
45)	15	<del>350136</del>	Phoenix, AZ. 85023	
46)	Abracadabra 16	<del>350137</del>	Mary Briggs ET AL	2002
47)	17	<del>350138</del>	2139 W Elm Phoenix, AZ. 85015	
48)	Abracadabra 18	<del>350139</del>	Chris Zollinger ET AL	2002
			18812 N. 19 <sup>th</sup> Dr. Phoenix, AZ. 85027	

ARIZONA (CON'T)

RECEIVED  
BUREAU OF  
LAND MANAGEMENT  
2001 AUG 20 A 10:58  
ARIZONA  
STATE OFFICE  
PHOENIX, ARIZONA

49)	Abracadabra	19	<del>350140</del>	Mary Briggs ET AL 2139 W. Elm Phoenix, AZ. 85015	2002
50)	Abracadabra	20	<del>350141</del>	Chris Zollinger ET AL 18812 N. 19 <sup>th</sup> Dr. Phoenix, AZ. 85027	2002
51)	Abracadabra	21	<del>350142</del>	Ron Irvine ET AL 7108 W. Mulberry Phoenix, AZ. 85033	2002
52)	Bonanza	1	<del>350330</del>	Ron Irvine ET AL 7108 W. Irvine Phoenix, AZ. 85033	2002
53)	Calamity	1	<del>350143</del>	Jeanne B. Spinella ET AL 1747 E. Northern Ave. #150 Phoenix, AZ. 85020	2002
54)	Calamity	2	<del>350144</del>	Terry Huff ET AL 15860 N. 61 <sup>st</sup> St. Scottsdale, AZ. 85254	2002
55)	Calamity	3	<del>350285</del>	Ron Irvine ET AL	2002
56)	Calamity	4	<del>350286</del>	7108 W. Irvine	
57)	Calamity	5	<del>350309</del>	Phoenix, AZ. 85033	
58)	Calamity	8	<del>350310</del>	Bruce Austin ET AL	2002
59)	Calamity	9	<del>350311</del>	1714 W. Stottler Dr. Chandler, AZ. 85224	
60)	Gold Spur #1		<del>318388</del>	Richard & Cora Moore 1613 E. Portola Ave. Santa Ana, CA 92701	2002

ARIZONA  
STATE OFFICE  
PHOENIX, ARIZONA

2001 AUG 20 A 10:58

ARIZONA  
BUREAU OF  
LAND MANAGEMENT

ARIZONA (CON'T)

61) Maybe, Maybe Not	353613	Richard E Conway ET AL 3330 E. 1 <sup>st</sup> St. Tucson, AZ. 85711	2002
62) Wet Rock	353614	Kathy Homan ET AL 9492 E. Caldwell DR. Tucson, AZ. 85747	2002
63) Sidney #2	<i>Closed 9/1/89</i> <del>350609</del>	David Hall Et AL 3621 N 51 <sup>st</sup> Ave. Phoenix, AZ. 85031	2002
64) DumbLuck	<del>333347</del>	Woody Wampler Et Al 956 Greenbriar Cr. Mesa, AZ. 85201	2002
65) Bull Tales	353929	Bud Riley 8228 E. Cypress ST. Scottsdale, AZ. 85257	2002
66) Mighty Find	297243	C.W. (Skip) Merle	2002
67) Square Bear	<del>297244</del>		
68) Little Richer	<del>297245</del>		
69) Venture II	<del>337791</del>		

**United States Department of the Interior**  
**Bureau of Land Management**  
 BUSINESS & SUPPORT SVCS DIV  
 222 N CENTRAL AVE  
 PHOENIX, AZ 85004 -2203  
 Phone: (602) 417-9200

Receipt	
No:	360619

Transaction #: 379157  
 Date of Transaction: 08/20/2001

CUSTOMER: GOLD PROSPECTORS  
 43445 BUSINESS PARK DR  
 TEMECULA, CA 92590

LINE #	QTY	COMMODITY / SUBJECT / ACTION / PRODUCT	REMARKS	UNIT PRICE	TOTAL
1	1.00	LOCATABLE MINERALS / MINING CLAIMS-NOT NEW-UNADJUD, ONE AUTH NO. ONLY / MINING CLAIM MONEY RECEIVED (455)	MAINT 2002 (69)	- n/a -	\$6,900.00
<b>TOTAL:</b>					<b>\$6,900.00</b>

PAYMENT INFORMATION			
1	AMOUNT:	\$6,900.00	POSTMARKED: N/A
	TYPE:	CHECK	RECEIVED: 08/20/2001
	CHECK NO:	21953	
	NAME:	GOLD PROSPECTORS ASSOCIATION 43445 BUSINESS PARK DR TEMECULA CA 92590	

**REMARKS**

PHONE: SEE DOC

CASE SERIAL NUMBER INFORMATION		
TRNS #	LINE #	CASES
379157	1	AMC35987/\$6900.00

This receipt was generated by the automated BLM Collections and Billings System and is a paper representation of a portion of the official electronic record contained therein.

*10/6/01 Refund \$100 - AMC 350609*  
*Closed 9/1/99*  
*D.M.*



United States Department of the Interior  
 Bureau of Land Management  
 BUSINESS & SUPPORT SVCS DIV  
 222 N CENTRAL AVE  
 PHOENIX, AZ 85004 -2203  
 Phone: (602) 417-9200

Receipt	
No:	360619

Transaction #: 379157  
 Date of Transaction: 08/20/2001

CUSTOMER: GOLD PROSPECTORS  
 43445 BUSINESS PARK DR  
 TEMECULA, CA 92590

LINE #	QTY	COMMODITY / SUBJECT / ACTION / PRODUCT	REMARKS	UNIT PRICE	TOTAL
1	1.00	LOCATABLE MINERALS / MINING CLAIMS-NOT NEW-UNADJUD, ONE AUTH NO. ONLY / MINING CLAIM MONEY RECEIVED (455)	MAINT 2002 (69)	- n/a -	\$6,900.00
<b>TOTAL:</b>					<b>\$6,900.00</b>

PAYMENT INFORMATION			
1	AMOUNT	\$6,900.00	POSTMARKED: N/A
	TYPE	CHECK	RECEIVED: 08/20/2001
	CHECK NO	21953	
	NAME	GOLD PROSPECTORS ASSOCIATION 43445 BUSINESS PARK DR TEMECULA CA 92590	

REMARKS  
 PHONE: SEE DOC

CASE SERIAL NUMBER INFORMATION		
TRNS #	LINE #	CASES
379157	1	AMC35987/\$6900.00

This receipt was generated by the automated BLM Collections and Billings System and is a paper representation of a portion of the official electronic record contained therein.

*10/6/01 Refund #100 - AMC 350609*  
*Closed 9/1/99.*  
*D.M.*

Authorized Date	11/06/2001
Instructions to Accounts	REFUND \$100 AMC 350609 CLOSED 9/1/99
Login ID	1461
Entry Date	11/06/2001
Total Amount	\$100.00

11/6/01 Refund for \$100 authorized  
AMC 350609 closed.

DM

330272, 246/327542, 325932, 324198, 318285, 316240  
 302602, B, 100714, 333387, 332360  
 190993, 35987, 335768, 335192, 333855

Receipt #: 178624

Amount Received: 6300.00

Date: 8/29/00

Transaction #: 178624 191914

Lead #: 353613, 352316, 350330,

350311, 350309, 350285

350332, 350128, 348413,

344626, 344407, 319003,

338375, 338212, 33772

AMC #	Code	\$\$\$\$
35987	482	100
100714		100
190993		100
302602 - 302604		300
316240		100
318338		100
324198		100
325932		100
327542		100
329246 - 329249		400
330272 - 330273		200
331449		100
332360		100
333387		100
333855		100
335192	✓	100

AMC #	Code	\$\$\$\$
335768	482	100
337774		100
338212		100
338375 - 338376		200
343903 - 343904		200
344407		100
344626		100
348413 - 348414		400
350128 - 350141		1700
350282		100
350285 - 350286		200
350309 - 350311		300
350330	✓	100
350609 <i>Closed 4/8/00 Both Accrual</i>		100
352316	482	100
353613 - 353614	782	100

3/13/01 authorized  
 Refund \$100 P/MC 350609  
 4M

Total: 6300.00

- 480----POL-----\$5
- 481----NOI-----\$5
- 482----Maint.---\$100
- 396----Trf.-----\$5
- 635----Amd.-----\$5
- 379----Refund

Received 6300.00  
 To Cash 6200.00

Entered: 8/29/00 Date

Verified: 3/5/01 Date

Sent to Accounts: \_\_\_\_\_ Date

Earned by Accounts: \_\_\_\_\_ Date





# GOLD PROSPECTORS ASSOCIATION OF AMERICA

P. O. Box 891509 Temecula, CA 92589 (909) 699-4749

Enclosed please find our check # <sup>20029</sup> 20051, in the  
amount of \$ 6300<sup>00</sup>, for the 2001 Rental Fees  
for the Mining Claims listed on the following page(s).  
when recorded, please send documents to the above  
address, ATTN: Ken, Claims Department. - 63-6

Thank You.

APR 23 10 58 AM '99

ARIZONA

CLAIM NAME	AMC#	CLAIM OWNER	ASSESSMENT YR PD FOR
1) Yahoo #2	35987✓	William Cimino	2001
2) Yahoo #4	100714✓	P.O. Box 416 Morristown, AZ 85342	2001
3) Golden Dreams #A	324198x	John Simpson, ET AL	2001
4) #1 King Mining	325932✓	18230 N. 32 Lane Phoenix, AZ 85023	2001
5) Wandering Star	344407x	Scott Homan ET AL 9492 E. Caldwell Drive Tucson, Az. 85747	2001
6) PC 2	352316x		
7) Big Four #1	302602x	Tom Tierney	2001
8) Big Four #2	302603x	P.O. Box 1415	2001
9) Big Four #3	302604✓	Sierra Vista, AZ 85636	2001
10) Lost Dutchman	190993\	Lost Dutchman Mining Assn. 43445 Business Park Drive #113 Temecula, CA 92590	2001
11) Az Au #1	338375✓	Gold Prospectors Assn of Amer.	2001
12) Az Au #2	338376x	P.O. Box 891509 Temecula, CA 92589-1509	2001
13) Lucky 13	344626x	Bob Wilke, ET AL 8711 W Sierra Vista Drive Glendale, AZ 85305	2001

3/5/01  
**ENTERED INTO COMPUTER**  
8/31/00

FILED IN 8/31/00



ARIZONA (con't)

<u>CLAIM NAME</u>	<u>AMC#</u>	<u>CLAIM OWNER</u>	<u>ASSESSMENT YR PD FOR</u>
14) Bahde #10	327542 <sup>x</sup>	Clarence Bahde, ET AL	2001
15) Bahde #11	329246 <sup>r</sup>	306 Lakeview	2001
16) Bahde #12	329247 <sup>r</sup>	Boulder City, NV 89005	2001
17) Bahde #13	329248 <sup>r</sup>		2001
18) Bahde #14	329249 <sup>r</sup>		2001
19) Bahde #17	330272 <sup>r</sup>		2001
20) Bahde #18	330273 <sup>x</sup>		2001
21) Friendship	331449 <sup>x</sup>	John Reddoch, ET AL	2001
22) Lucky Strike	333855 <sup>r</sup>	3237 E Holliday Street	2001
23) R Double J	332360 <sup>x</sup>	Tucson, AZ 85706	2001
24) Fantastic	335768 <sup>x</sup>		2001
25) Golden Tattoo	333387 <sup>x</sup>		2001
26) Firehouse	335192 <sup>x</sup>	James D. Riddenhour, Sr	2001
27) Soldier Boy	343903 <sup>x</sup>	3914 N. Hawes	2001
28) Double JJ	343904 <sup>x</sup>	Mesa, AZ 85207	2001
29) Gorbett Association	337776 <sup>x</sup>	Gordon Howcroft, ET AL 19542 Apache Road Bend, OR 97702	2001
30) Think It Has	338212 <sup>x</sup>	Gilbert Binns, ET AL Box 9000-1578 Quartzsite, AZ 85346	2001
31) Sugar Rock 1	316240 <sup>x</sup>	William E. Mayer P.O. Box 202 Ehrenberg, AZ. 85334-0202	2001

3/5/01  
ENTERED INTO COMPUTER  
8/13/00

Aug 20  
J. S. H.

ARIZONA (CON'T)

---

32)	Abracadabra-1-4	348413 <sup>x</sup>	Kent Reed ET AL	2001
33)		348414 <sup>x</sup>	3426 W. Glen Rosa	
34)		348415 <sup>x</sup>	Phoenix, AZ. 85023	
35)		348416 <sup>x</sup>		
36)	Abracadabra 5-6	350128 <sup>x</sup>	Alaric M Woodward ET AL	2001
37)		350129 <sup>x</sup>	2644 W. San Miguel Phoenix, AZ. 85017	
38)	Abracadabra 7	350130 <sup>x</sup>	John Albanese ET AL 3856 W. Country Gables Dr. Phoenix, AZ. 85027	2001
39)	Abracadabra 9	350282 <sup>x</sup>	George James ET AL 8569 E. Modlock Dr. Glendale, AZ. 85305	2001
40)	Abracadabra 10	350131 <sup>x</sup>	Mary Briggs ET AL 2139 W. Elm Phoenix, Az. 85015	2001
41)	Abracadabra 11	350132 <sup>x</sup>	George James ET AL 8569 E. Modlock Dr. Glendale, AZ. 85305	2001
42)	Abracadabra 12	350133 <sup>x</sup>	Mary Briggs ET AL 2139 W. Elm Phoenix, AZ. 85015	2001
43)	Abracadabra 13	350134 <sup>x</sup>	John Abanese ET AL	2001
44)		14 350135 <sup>x</sup>	3856 W. Country Gables	
45)		15 350136 <sup>x</sup>	Phoenix, AZ. 85023	
46)	Abracadabra 16	350137 <sup>x</sup>	Mary Briggs ET AL	2001
47)		17 350138 <sup>x</sup>	2139 W Elm Phoenix, AZ. 85015	
48)	Abracadabra 18	350139 <sup>x</sup>	Chris Zollinger ET AL 18812 N. 19 <sup>th</sup> Dr. Phoenix, AZ. 85027	2001

---

UJ. NY 25 01 02 50y  
3/5/01  
**ENTERED INTO COMPUTER**  
8/31/00

Aug 29 10 51

ARIZONA (CON'T)

---

49)	Abracadabra 19	350140 <sup>✓</sup>	Mary Briggs ET AL 2139 W. Elm Phoenix, AZ. 85015	2001
50)	Abracadabra 20	350141 <sup>✓</sup>	Chris Zollinger ET AL 18812 N. 19 <sup>th</sup> Dr. Phoenix, AZ. 85027	2001
51)	Abracadabra 21	350142 <sup>x</sup>	Ron Irvine ET AL 7108 W. Mulberry Phoenix, AZ. 85033	2001
52)	Bonanza 1	350330 <sup>*</sup>	Ron Irvine ET AL 7108 W. Irvine Phoenix, AZ. 85033	2001
53)	Calamity 1	350143 <sup>✓</sup>	Jeanne B. Spinella ET AL 1747 E. Northern Ave. #150 Phoenix, AZ. 85020	2001
54)	Calamity 2	350144 <sup>x</sup>	Terry Huff ET AL 15860 N. 61 <sup>st</sup> St. Scottsdale, AZ. 85254	2001
55)	Calamity 3	350285 <sup>✓</sup>	Ron Irvine ET AL	2001
56)	Calamity 4	350286 <sup>x</sup>	7108 W. Irvine	
57)	Calamity 5	350309 <sup>x</sup>	Phoenix, AZ. 85033	
58)	Calamity 8	350310 <sup>✓</sup>	Bruce Austin ET AL	2001
59)	Calamity 9	350311 <sup>✓</sup>	1714 W. Stottler Dr. Chandler, AZ. 85224	
60)	Gold Spur #1	318388 <sup>λ</sup>	Richard & Cora Moore 1613 E. Portola Ave. Santa Ana, CA 92701	2001

---

3/5/01  
ENTERED INTO COMPUTER  
8/31/00

FILED  
MAY 23 10 57 AM  
1999

ARIZONA (CON'T)

61) Maybe, Maybe Not	353613	Richard E Conway ET AL 3330 E. 1 <sup>st</sup> St. Tucson, AZ. 85711	2001
----------------------	--------	--	------

---

62) Wet Rock	353614	Kathy Homan ET AL 9492 E. Caldwell DR. Tucson, AZ. 85747	2001
--------------	--------	--	------

---

63) Sidney #2	350609	David Hall Et AL 3621 N 51 <sup>st</sup> Ave. Phoenix, AZ. 85031	2001
---------------	--------	--	------

---

*Cloned  
9/1/1999  
Discovered  
7/5/2001  
FILE 350609*

AUG 29 10 57 AM '00  
 U.S. DEPARTMENT OF JUSTICE  
 FEDERAL BUREAU OF INVESTIGATION

*3/5/01*  
**ENTERED INTO COMPUTER**  
*copy # 353613 - 353611*  
*8/31/00*

**United States Department of the Interior**  
**Bureau of Land Management**  
 BUSINESS & SUPPORT SVCS DIV  
 222 N CENTRAL AVE  
 PHOENIX, AZ 85004 -2203  
 Phone: (602) 417-9200

Receipt	
No:	178624

Transaction #: 191916	
Date of Transaction: 08/29/2000	
CUSTOMER:	GOLD PROSPECTORS PO BOX 891509 TEMECULA, CA 92589

LINE #	QTY	COMMODITY / SUBJECT / ACTION / PRODUCT	REMARKS	UNIT PRICE	TOTAL
1	1	LOCATABLE MINERALS / MINING CLAIMS-ACCOUNTS/UNADJUDICATED / MINING CLAIM MONEY RECEIVED (455)	MAINT 2001 (63)	- n/a -	\$6,300.00

<b>TOTAL:</b>	<b>\$6,300.00</b>
---------------	-------------------

PAYMENT INFORMATION			
1	AMOUNT:	\$6,200.00	POSTMARKED: 08/25/2000
	TYPE:	CHECK	RECEIVED: 08/29/2000
	CHECK NO:	20029	
	NAME:	GOLD PROSPECTORS ASSOCIATION PO BOX 891509 TEMECULA CA 92589	
2	AMOUNT:	\$100.00	POSTMARKED: 08/25/2000
	TYPE:	CHECK	RECEIVED: 08/29/2000
	CHECK NO:	20051	
	NAME:	GOLD PROSPECTORS ASSOCIATION PO BOX 891509 TEMECULA CA 92589	

REMARKS

CASE SERIAL NUMBER INFORMATION		
TRNS #	LINE #	CASES
191916	1	AMC35987

This receipt was generated by the automated BLM Collections and Billings System and is a paper representation of a portion of the official electronic record contained therein.



RUN TIME: 07:52



UNITED STATES DEPARTMENT OF THE INTERIOR  
BUREAU OF LAND MANAGEMENT

RUN DATE: 08/31/2000

**Selection Criteria for Mining Claim Name/Number Index**

Admin State: AZ

Geo State:

County:

Admst Dist RA:

Disposition:

System ID: MC

Claim Name: SIDNEY #2

Total Rows Returned: 1

NO WARRANTY IS MADE BY BLM  
FOR USE OF THE DATA FOR  
PURPOSES NOT INTENDED BY BLM

RUN TIME:07:52  
GEO STATE:

UNITED STATES DEPARTMENT OF INTERIOR  
BUREAU OF LAND MANAGEMENT

PAGE: 1  
RUN DATE: 08/31/00

CLAIM NAME/NUMBER INDEX

CLAIMS

County: YAVAPAI

<u>Claim Name/Number</u>	<u>Serial</u> <u>No.</u>	<u>Claimant(s)</u>	<u>---</u> <u>ME</u>	<u>LEGAL</u> <u>TWN</u>	<u>DESC</u> <u>RANGE</u>	<u>---</u> <u>SEC</u>	<u>---</u> <u>Subdv</u>	<u>Location</u> <u>Date</u>	<u>Case</u> <u>Closed</u>
SIDNEY #2	AMC350609	HALL DAVID	R 14	0120N	0090W	029	NE SE	10/01/1998	09/01/1999

\* DISCLOSURE \* ALL INFORMATION RECEIVED IN THIS OFFICE MAY NOT YET BE LISTED ON THIS REPORT. NAMES AND ADDRESSES ARE ENTERED AS THEY APPEAR ON THE LOCATION NOTICE OR ARE ABBREVIATED TO FIT LIMITED SPACE; THEREFORE THEY MAY NOT APPEAR IN THE EXPECTED SEQUENCE. A BLANK LATEST ASSESSMENT YEAR IN THIS REPORT DOES NOT CONSTITUTE AN ABANDONED CLAIM.

330172 333387 100714  
343903 335192 324198



# GOLD PROSPECTORS ASSOCIATION OF AMERICA

P. O. Box 891509 Temecula, CA 92589 (909) 699-4749

35987  
325932  
344407  
318385  
348413 337776 196993  
350128 338212 344626  
350285 316240 327542  
350311 350282 331449  
350309 350330  
302602 333855  
338375 332360  
329246 335768

Enclosed please find our check # 18137, in the  
amount of \$ 5900<sup>00</sup>, for the 2000 Rental Fees  
for the Mining Claims listed on the following page(s).  
when recorded, please send documents to the above  
address, ATTN: Ken, Claims Department.

Thank You.

RECEIVED  
BUREAU OF  
LAND MANAGEMENT  
Aug 31 10 00 AM '99  
ARIZONA  
STATE OFFICE  
PHOENIX, ARIZONA

59  
cel

ARIZONA

RECEIVED  
BUREAU OF  
LAND MANAGEMENT  
Aug 31 10 00 AM '89  
ARIZONA  
STATE OFFICE  
PHOENIX, ARIZONA  
ASSESSMENT  
YR PD BOR

CLAIM NAME	AMC#	CLAIM OWNER	YR PD BOR
1) Yahoo #2	35987	William Cimino	2000
2) Yahoo #4	100714	P.O. Box 416 Morristown, AZ 85342	2000
3) Golden Dreams #A	324198	John Simpson, ET AL	2000
4) #1 King Mining	325932	18230 N. 32 Lane Phoenix, AZ 85023	2000
5) Wandering Star	344407	Scott Homan ET AL 9492 E. Caldwell Drive Tucson, Az. 85747	2000
6) Gold Spur #1	318388	Richard & Cora Moore 1613 E. Portola Ave. Santa Ana, CA 92701	2000
7) Big Four #1	302602	Tom Tierney	2000
8) Big Four #2	302603	P.O. Box 1415	2000
9) Big Four #3	302604	Sierra Vista, AZ 85636	2000
10) Lost Dutchman	190993	Lost Dutchman Mining Assn. 43445 Business Park Drive #113 Temecula, CA 92590	2000
11) Az Au #1	338375	Gold Prospectors Assn of Amer.	2000
12) Az Au #2	338376	P.O. Box 891509 Temecula, CA 92589-1509	2000
13) Lucky 13	344626	Bob Wilke, ET AL 8711 W Sierra Vista Drive Glendale, AZ 85305	2000

13

11/31/00  
ENTERED INTO COMPUTER

SAB 11/9/99

ARIZONA (con't)

RECEIVED  
BUREAU OF  
LAND MANAGEMENT  
Aug 31 10 00 AM '99  
ARIZONA  
STATE OFFICE  
PHOENIX, ARIZONA

ASSESSMENT  
YR PD FOR

<u>CLAIM NAME</u>	<u>AMC#</u>	<u>CLAIM OWNER</u>	<u>ASSESSMENT</u> <u>YR PD FOR</u>
14) Bahde #10	327542	Clarence Bahde, ET AL	2000
15) Bahde #11	329246	306 Lakeview	2000
16) Bahde #12	329247	Boulder City, NV 89005	2000
17) Bahde #13	329248		2000
18) Bahde #14	329249		2000
19) Bahde #17	330272		2000
20) Bahde #18	330273		2000
<hr/>			
21) Friendship	331449	John Reddoch, ET AL	2000
22) Lucky Strike	333855	3237 E Holliday Street	2000
23) R Double J	332360	Tucson, AZ 85706	2000
24) Fantastic	335768		2000
25) Golden Tattoo	333387		2000
<hr/>			
26) Firehouse	335192	James D. Riddenhour, Sr	2000
27) Soldier Boy	343903	3914 N. Hawes	2000
28) Double JJ	343904	Mesa, AZ 85207	2000
<hr/>			
29) Gorbett Association	337776	Gordon Howcroft, ET AL 19542 Apache Road Bend, OR 97702	2000
<hr/>			
30) Think It Has	338212	Gilbert Binns, ET AL Box 9000-1578 Quartzsite, AZ 85346	2000
<hr/>			
31) Sugar Rock 1	316240	William E. Mayer P.O. Box 202 Ehrenberg, AZ. 85334-0202	2000

1/31/00  
ENTERED INTO COMPUTER  
SBS 11/9/99



-3-  
ARIZONA (CON'T)

RECEIVED  
BUREAU OF  
LAND MANAGEMENT  
Aug 31 10 00 AM '98  
ARIZONA  
STATE OFFICE  
PHOENIX, ARIZONA

32)	Abracadabra-1-4	348413	Kent Reed ET AL	
33)		348414	3426 W. Glen Rosa	
34)		348415	Phoenix, AZ. 85023	
35)		348416		
36)	Abracadabra 5-6	350128	Alaric M Woodward ET AL	2000
37)		350129	2644 W. San Miguel Phoenix, AZ. 85017	
38)	Abracadabra 7	350130	John Albanese ET AL 3856 W. Country Gables Dr. Phoenix, AZ. 85027	2000
39)	Abracadabra 9	350282	George James ET AL 8569 E. Modlock Dr. Glendale, AZ. 85305	2000
40)	Abracadabra 10	350131	Mary Briggs ET AL 2139 W. Elm Phoenix, Az. 85015	2000
41)	Abracadabra 11	350132	George James ET AL 8569 E. Modlock Dr. Glendale, AZ. 85305	2000
42)	Abracadabra 12	350133	Mary Briggs ET AL 2139 W. Elm Phoenix, AZ. 85015	2000
43)	Abracadabra 13	350134	John Abanese ET AL	2000
44)		14 350135	3856 W. Country Gables	
45)		15 350136	Phoenix, AZ. 85023	
46)	Abracadabra 16	350137	Mary Briggs ET AL	2000
47)		17 350138	2139 W Elm Phoenix, AZ. 85015	
48)	Abracadabra 18	350139	Chris Zollinger ET AL 18812 N. 19 <sup>th</sup> Dr. Phoenix, AZ. 85027	2000

11/31/00  
ENTERED INTO COMPUTER  
S/B 11/9/99

-4-  
ARIZONA (CON'T)

RECEIVED  
BUREAU OF  
LAND MANAGEMENT  
Aug 31 10 00 AM '99  
ARIZONA  
STATE OFFICE  
PHOENIX, ARIZONA

49)	Abracadabra	19	350140	Mary Briggs ET AL 2139 W. Elm Phoenix, AZ. 85015	2000
50)	Abracadabra	20	350141	Chris Zollinger ET AL 18812 N. 19 <sup>th</sup> Dr. Phoenix, AZ. 85027	2000
51)	Abracadabra	21	350142	Ron Irvine ET AL 7108 W. Mulberry Phoenix, AZ. 85033	2000
52)	Bonanza	1	350330	Ron Irvine ET AL 7108 W. Irvine Phoenix, AZ. 85033	2000
53)	Calamity	1	350143	Jeanne B. Spinella ET AL 1747 E. Northern Ave. #150 Phoenix, AZ. 85020	2000
54)	Calamity	2	350144	Terry Huff ET AL 15860 N. 61 <sup>st</sup> St. Scottsdale, AZ. 85254	2000
55)	Calamity	3	350285	Ron Irvine ET AL	2000
56)	Calamity	4	350286	7108 W. Irvine	
57)	Calamity	5	350309	Phoenix, AZ. 85033	
58)	Calamity	8	350310	Bruce Austin ET AL	2000
59)	Calamity	9	350311	1714 W. Stottler Dr. Chandler, AZ. 85224	

*SB* 11/31/00  
**ENTERED INTO COMPUTER**  
*SB* 11/9/99

UNITED STATES  
DEPARTMENT OF THE INTERIOR  
BUREAU OF LAND MANAGEMENT

RECEIPT AND ACCOUNTING ADVICE

NO. 2348185 07

CD/AZ 09/01/99

Subject: CLAIM MAINTENANCE FEE 2000

2 8 13

5,900.00

Applicant:

GOLD PROSPECTORS  
PO BOX 891509  
TEMECULA CA 92589

CK 18137

Remitter:

Assignor:

LEASE MANAGEMENT DATA  NEW  UPDATE  PAYMENT

ORIGINAL SERIAL NO.	ASG.	TYPE	ST.	CTY.	FUND SYMBOL	ACRES/UNITS	RATE
GMC 35987 LT AL	(500)						

AMOUNT	ANV. DATE	EXP. DATE	BILL CYC.	S/C	DISTRICT	NEXT BILL	MISC. DATA	U of M	ACTUAL UNITS

ASSIGNMENT SERIAL NO.	ASG.	TYPE	ST.	CTY.	FUND SYMBOL	ACRES/UNITS	RATE

AMOUNT	ANV. DATE	EXP. DATE	BILL CYC.	S/C	DISTRICT	NEXT BILL	MISC. DATA	U of M	ACTUAL UNITS

APPLY REMITTANCE

ACTION	FUND SYMBOL	CTY.	AMOUNT
FILING FEE			
RENTAL			
UNEARNED			
REFUND			
TOTAL			
AMOUNT DUE			

Remarks:

BY:

DATE:

- Lease in Escrow?
- KGS?
- Auto Escalates?
- Auto Renew?

- Of Interest?
- Operating Rights?
- Operator
- Bond Filed?

FOR MMS USE ONLY

BILLEE NUMBER	FOREST REFUGE
OCS SECTION CODE	

316240 329246 35987 318385  
 348413 330272 100714 302602  
 350309 331449 324198 338375  
 350311 333855 325932 344626  
 350128 332360 344407 327542  
 350285 335768 **ARIZONA** 333387 335192  
 350282 338212 337776 343403  
 350330

RECEIVED  
 COUNTY OF PIMA  
 LAND MANAGEMENT  
 Aug 23 9 14 AM  
 ASSESSMENT

CLAIM NAME	AMC#	CLAIM OWNER	ASSESSMENT YR PD FOR
1) Yahoo #2	35987	William Cimino	1999
2) Yahoo #4	100714	P.O. Box 416 Morristown, AZ 85342	1999
3) Golden Dreams #A	324198	John Simpson, ET AL	1999
4) #1 King Mining	325932	18230 N. 32 Lane Phoenix, AZ 85023	1999
5) Wandering Star	344407	Scott Homan ET AL 9492 E. Caldwell Drive Tucson, Az. 85747	1999
6) Gold Spur #1	318388	Richard & Cora Moore 1613 E. Portola Ave. Santa Ana, CA 92701	1999
7) Big Four #1	302602	Tom Tierney	1999
8) Big Four #2	302603	P.O. Box 1415	1999
9) Big Four #3	302604	Sierra Vista, AZ 85636	1999
10) Lost Dutchman	190993	Lost Dutchman Mining Assn. 43445 Business Park Drive #113 Temecula, CA 92590	1999
11) Az Au #1	338375	Gold Prospectors Assn of Amer.	1999
12) Az Au #2	338376	P.O. Box 891509 Temecula, CA 92589-1509	1999
13) Lucky 13	344626	Bob Wilke, ET AL 8711 W Sierra Vista Drive Glendale, AZ 85305	1999

**VERIFIED**  
 30 10/6/98

ENTERED IN COMPUTER  
 9/11/98

13 sam

ARIZONA (con't)

ARIZONA  
STATE OF  
FRODO BILBO BAGGINS

Aug 28 9 14 AM '98

RECEIVED  
BUREAU OF  
LAND MANAGEMENT

<u>CLAIM NAME</u>	<u>AMC#</u>	<u>CLAIM OWNER</u>	<u>ASSESSMENT YR PD FOR</u>
14) Bahde #10	327542	Clarence Bahde, ET AL	1999
15) Bahde #11	329246	306 Lakeview	1999
16) Bahde #12	329247	Boulder City, NV 89005	1999
17) Bahde #13	329248		1999
18) Bahde #14	329249		1999
19) Bahde #17	330272		1999
20) Bahde #18	330273		1999
21) Friendship	331449	John Reddoch, ET AL	1999
22) Lucky Strike	333855	3237 E Holliday Street	1999
23) R Double J	332360	Tucson, AZ 85706	1999
24) Fantastic	335768		1999
25) Golden Tattoo	333387		1999
26) Firehouse	335192	James D. Riddenhour, Sr	1999
27) Soldier Boy	343903	3914 N. Hawes	1999
28) Double JJ	343904	Mesa, AZ 85207	1999
29) Gorbett Association	337776	Gordon Howcroft, ET AL 19542 Apache Road Bend, OR 97702	1999
30) Think It Has	338212	Gilbert Binns, ET AL Box 9000-1578 Quartzsite, AZ 85346	1999
31) Sugar Rock 1	316240	William E. Mayer P.O. Box 202 Ehrenberg, AZ. 85334-0202	1999

**VERIFIED**

SB 10/6/98

ENTERED IN COMPUTER

L 9/11/98



ARIZONA  
STATE OFFICE  
GENERAL INVESTIGATIVE  
DIVISION

RECEIVED  
BUREAU OF  
INVESTIGATION  
AUG 28 9 14 AM '99

ARIZONA (CON'T)

32)	Abracadabra-1-4	348413	Kent Reed ET AL	1999
33)		348414	3426 W. Glen Rosa	
34)		348415	Phoenix, AZ. 85023	
35)		348416		
36)	Abracadabra 5-6	350128	Alaric M Woodward ET AL	1999
37)		350129	2644 W. San Miguel Phoenix, AZ. 85017	
38)	Abracadabra 7	350130	John Albanese ET AL	1999
			3856 W. Country Gables Dr. Phoenix, AZ. 85027	
39)	Abracadabra 9	350282	George James ET AL	1999
			8569 E. Modlock Dr. Glendale, AZ. 85305	
40)	Abracadabra 10	350131	Mary Briggs ET AL	1999
			2139 W. Elm Phoenix, Az. 85015	
41)	Abracadabra 11	350132	George James ET AL	1999
			8569 E. Modlock Dr. Glendale, AZ. 85305	
42)	Abracadabra 12	350133	Mary Briggs ET AL	1999
			2139 W. Elm Phoenix, AZ. 85015	
43)	Abracadabra 13	350134	John Abanese ET AL	1999
44)		14 350135	3856 W. Country Gables	
45)		15 350136	Phoenix, AZ. 85023	
46)	Abracadabra 16	350137	Mary Briggs ET AL	1999
47)		17 350138	2139 W Elm Phoenix, AZ. 85015	
48)	Abracadabra 18	350139	Chris Zollinger ET AL	1999
			18812 N. 19 <sup>th</sup> Dr. Phoenix, AZ. 85027	

**VERIFIED**  
10/6/98 SB

ENTERED IN COMPUTER  
9/11/98

RECEIVED  
AUG 28 9 14 AM '99

ARIZONA (CON'T)

---

49) Abracadabra	19	350140	Mary Briggs ET AL 2139 W. Elm Phoenix, AZ. 85015	1999
50) Abracadabra	20	350141	Chris Zollinger ET AL 18812 N. 19 <sup>th</sup> Dr. Phoenix, AZ. 85027	1999
51) Abracadabra	21	350142	Ron Irvine ET AL 7108 W. Mulberry Phoenix, AZ. 85033	1999
52) Bonanza	1	350330	Ron Irvine ET AL 7108 W. Irvine Phoenix, AZ. 85033	1999
53) Calamity	1	350143	Jeanne B. Spinella ET AL 1747 E. Northern Ave. #150 Phoenix, AZ. 85020	1999
54) Calamity	2	350144	Terry Huff ET AL 15860 N. 61 <sup>st</sup> St. Scottsdale, AZ. 85254	1999
55) Calamity	3	350285	Ron Irvine ET AL	1999
56) Calamity	4	350286	7108 W. Irvine	
57) Calamity	5	350309	Phoenix, AZ. 85033	
58) Calamity	8	350310	Bruce Austin ET AL	1999
59) Calamity	9	350311	1714 W. Stottler Dr. Chandler, AZ. 85224	

---

**VERIFIED**  
SB 10/6/98

9/11/98

SEARCHED  
SERIALIZED  
INDEXED  
JUN 28 3 14 AM '99

GOLD PROSPECTORS ASSN. OF AMERICA THE OUTDOOR CHANNEL

16224

*B/M - Arizona Claims*

Arizona  
State of  
Tombstone, Arizona

Aug 20 9 14 AM '99

FEDERAL  
BUREAU OF  
LAND MANAGEMENT

12	295.0
08	5.0

UNITED STATES DEPARTMENT OF THE INTERIOR  
BUREAU OF LAND MANAGEMENT  
ARIZONA STATE OFFICE

Memorandum

To: Case File AMC 35987 et al

From: Dorie Morrison, LLE

Subject: Documentation of Telephone Conversation

Name of Person Contacted: Kenny Rucker (Gold Prospectors)

Telephone Number of Person Contacted: 909-699-4749 Ext 121

Date of Contact: 9/9/98 1-800-551-9707 121

Summary: Cost advice # 244 3335 9/2/98. listed  
Pol 59. With \$5000 expense. This  
can not be Pol - now then 10 claim  
controller.

M. Rucker said \$300 was for 3 claims crossed  
by early mailing. Cost called to tell him he  
was \$300 short. This is new list of all  
claims excluding the three not counted  
earlier.

Dorie Morrison

UNITED STATES  
DEPARTMENT OF THE INTERIOR  
BUREAU OF LAND MANAGEMENT

RECEIPT AND ACCOUNTING ADVICE

NO. 2443335 04

Subject: *Maintenance Fee*  
~~AFFIDAVITS OF ASSESSMENT WORK - 99~~

Applicant:  
GOLD PROSPECTORS ASSOC  
THE OUTDOOR CHANNEL  
BOX 891509  
TENEQUA CA 92589

*3 claims*

TC/AZ 09/02/98  
6 12 *300.00*  
6 08 *295.00*  
*5.00*

*Shown to change  
to maintenance fee.*

CR 16224  
Remitter: 909 699-4749

Assignor:

LEASE MANAGEMENT DATA									
<input type="checkbox"/> NEW <input type="checkbox"/> UPDATE <input type="checkbox"/> PAYMENT									
ORIGINAL SERIAL NO.	ASG.	TYPE	ST.	CTY.	FUND SYMBOL			ACRES/UNITS	RATE
ANC 05987, ET AL									
AMOUNT	ANV. DATE	EXP. DATE	BILL CYC.	S/C	DISTRICT	NEXT BILL	MISC. DATA	U of M	ACTUAL UNITS
ASSIGNMENT SERIAL NO.	ASG.	TYPE	ST.	CTY.	FUND SYMBOL			ACRES/UNITS	RATE
AMOUNT	ANV. DATE	EXP. DATE	BILL CYC.	S/C	DISTRICT	NEXT BILL	MISC. DATA	U of M	ACTUAL UNITS

APPLY REMITTANCE			
ACTION	FUND SYMBOL	CTY.	AMOUNT
FILING FEE			
RENTAL			
UNEARNED			
REFUND			
TOTAL			
AMOUNT DUE			

Remarks:  
*used  
302602  
302603  
302604  
for this receipt*

BY: \_\_\_\_\_ DATE: \_\_\_\_\_

Lease in Escrow?  
 KGS?                      Of Interest?  
 Auto Escalates?            Operating Rights?  
 Auto Renew?                 Operator  
    Bond Filed?

**FOR MMS USE ONLY**

BILLEE	FOREST REFUGE
NUMBER	
OCS SECTION	
CODE	



UNITED STATES  
DEPARTMENT OF THE INTERIOR  
BUREAU OF LAND MANAGEMENT

RECEIPT AND ACCOUNTING ADVICE

NO. 2443450

TC/AZ

09/11/98

Subject: CLAIM MAINTENANCE FEE 1998 - 98

2 1 13

5,500.00

Applicant:

GOLD PROSPECTORS  
43445 BUSINESS PARK DR #113  
TENEUCULA CA 92590

CK 18716

Remitter: 909 599-4749

Assignor:

LEASE MANAGEMENT DATA									
<input type="checkbox"/> NEW <input type="checkbox"/> UPDATE <input type="checkbox"/> PAYMENT									
ORIGINAL SERIAL NO.	ASG.	TYPE	ST.	CTY.	FUND SYMBOL			ACRES/UNITS	RATE
ANC 05987. ET AL									
AMOUNT	ANV. DATE	EXP. DATE	BILL CYC.	S/C	DISTRICT	NEXT BILL	MISC. DATA	U of M	ACTUAL UNITS
ASSIGNMENT SERIAL NO.	ASG.	TYPE	ST.	CTY.	FUND SYMBOL			ACRES/UNITS	RATE
AMOUNT	ANV. DATE	EXP. DATE	BILL CYC.	S/C	DISTRICT	NEXT BILL	MISC. DATA	U of M	ACTUAL UNITS

APPLY REMITTANCE			
ACTION	FUNDSYMBOL	CTY.	AMOUNT
FILING FEE			
RENTAL			
UNEARNED			
REFUND			
TOTAL			
AMOUNT DUE			

Remarks:

*Date has copy of claims since 9/11/98*

BY: \_\_\_\_\_ DATE: \_\_\_\_\_

Lease in Escrow?  
 KGS?                      Of Interest?  
 Auto Escalates?            Operating Rights?  
 Auto Renew?                Operator  
    Bond Filed?

**FOR MMS USE ONLY**

BILLEE		FOREST REFUGE
NUMBER		
OCS SECTION		
CODE		

35987

100714



# GOLD PROSPECTORS ASSOCIATION OF AMERICA

43445 Business Park Drive, Suite 113 • Temecula, CA 92590  
P.O. BOX 891509 • Temecula, CA 92589-1509  
(800) 551-9707 • (909) 699-4749 • FAX (909) 699-4062

324198

325932

326772

318385

302602

8/25/97

338375

344626

190993

3277542

Enclosed please find our check # 14741, in the

Amount of \$ 3,000.00, for the 1998 Rental

330272

Fees for the mining claims listed on the following

331449

page(s). When recorded, please send documents to

333855

the above address, ATTN: Sharon, Claims Department.

335192

343903

Thank You.

339776

338212

*Sharon*

marked timely

*JB*

RECEIVED  
BUREAU OF  
LAND MANAGEMENT  
ARIZONA  
STATE OFFICE  
PHOENIX, ARIZONA  
SEP 2 10 22 AM '97



**GOLD PROSPECTORS**  
Association of America

**SHARON RANKIN**  
National Claims Secretary

43445 Business Park Dr., Suite 113 • Temecula, CA 92590  
Ph. (909) 699-4749 Ext. 21 • FAX (909) 699-4062

V21

*RB*

ENTERED IN COMPUTER

OCT 03 1997

*man JB*

ARIZONA

RECEIVED  
BUREAU OF  
LAND MANAGEMENT  
SEP 2 10 22 AM '98  
ARIZONA  
STATE OFFICE  
PHOENIX, ARIZONA  
ASSESSMENT

CLAIM NAME	AMC#	CLAIM OWNER	ASSESSMENT YR PD FOR
1) Yahoo #2	35987	William Cimino	1998
2) Yahoo #4	100714	P.O. Box 416 Morristown, AZ 85342	1998
3) Golden Dreams #A	324198	John Simpson, ET AL	1998
4) #1 King Mining	325932	18230 N. 32 Lane Phoenix, AZ 85023	1998
5) Range Bull #1	326772	Conrad Niergarth ET AL 10381 Western Hill Drive Traverse City, MI 49648	1998
6) Gold Spur #1	318388	Richard & Cora Moore 1613 E. Portola Ave. Santa Ana, CA 92701	1998
7) Big Four #1	302602	Tom Tierney	1998
8) Big Four #2	302603	P.O. Box 1415	1998
9) Big Four #3	302604	Sierra Vista, AZ 85636	1998
10) Lost Dutchman	190993	Lost Dutchman Mining Assn. 43445 Business Park Drive #113 Temecula, CA 92590	1998
11) Az Au #1	338375	Gold Prospectors Assn of Amer.	1998
12) Az Au #2	338376	P.O. Box 891509 Temecula, CA 92589-1509	1998
13) Lucky 13	344626	Bob Wilke, ET AL 8711 W Sierra Vista Drive Glendale, AZ 85305	1998

ARIZONA (con't)



<u>CLAIM NAME</u>	<u>AMC#</u>	<u>CLAIM OWNER</u>	<u>ASSESSMENT YR PD FOR</u>
14) Bahde #10	327542	Clarence Bahde, ET AL	1998
15) Bahde #11	329246	306 Lakeview	1998
16) Bahde #12	329247	Boulder City, NV 89005	1998
17) Bahde #13	329248		1998
18) Bahde #14	329249		1998
19) Bahde #17	330272		1998
20) Bahde #18	330273		1998
<hr/>			
21) Friendship	331449	John Reddoch, ET AL	1998
22) Lucky Strike	333855	3237 E Holliday Street	1998
23) R Double J	332360	Tucson, AZ 85706	1998
24) Fantastic	335768		1998
25) Golden Tattoo	333387		1998
<hr/>			
26) Firehouse	335192	James D. Riddenhour, Sr	1998
27) Soldier Boy	343903	3914 N. Hawes	1998
28) Double JJ	343904	Mesa, AZ 85207	1998
<hr/>			
29) Gorbart Association	337776	Gordon Howcroft, ET AL 19542 Apache Road Bend, OR 97702	1998
<hr/>			
30) Think It Has	338212	Gilbert Binns, ET AL Box 9000-1578 Quartzsite, AZ 85346	1998
<hr/>			

ARIZONA  
STATE OFFICE  
PHOENIX, ARIZONA

SEP 2 10 23 AM '97


RECEIVED  
BUREAU OF  
LAND MANAGEMENT

WKL



**GOLD PROSPECTORS  
ASSOCIATION OF AMERICA**

P. O. BOX 891509 • TEMECULA, CA 92589-1509



RECEIVED  
BUREAU OF  
LAND MANAGEMENT

SEP 2 10 22 AM '97

ARIZONA  
STATE OFFICE  
PHOENIX, ARIZONA

Arizona Prospector

BLM

P O BOX 16500

PHOENIX, A

BLM-563 850113116 1896 24 08/28/97  
NOTIFY SENDER OF NEW ADDRESS  
: BUREAU OF LAND MGMT  
PO BOX 555  
PHOENIX AZ 85001-0555

85011-6363





UNITED STATES  
DEPARTMENT OF THE INTERIOR  
BUREAU OF LAND MANAGEMENT

RECEIPT AND ACCOUNTING ADVICE

No. 2372961 04

Subject: CLAIM MAINTENANCE FEE 1998 - 30

TC/AZ 09/03/97

2 17 13 3,000.00

Applicant:

GOLD PROSPECTORS ASSOCIATION  
OF AMERICA - OUTDOOR CHANNEL  
BOX 891509  
TEMECULA CA 92589

CK 14741

Remitter: 909-699-4749

Assignor:

LEASE MANAGEMENT DATA  NEW  UPDATE  PAYMENT

ORIGINAL SERIAL NO.	ASG.	TYPE	ST.	CTY.	FUND SYMBOL	ACRES/UNITS	RATE
AME 35987, ET AL							

AMOUNT	ANV. DATE	EXP. DATE	BILL CYC.	S/C	DISTRICT	NEXT BILL	MISC. DATA	U of M	ACTUAL UNITS

ASSIGNMENT SERIAL NO.	ASG.	TYPE	ST.	CTY.	FUND SYMBOL	ACRES/UNITS	RATE

AMOUNT	ANV. DATE	EXP. DATE	BILL CYC.	S/C	DISTRICT	NEXT BILL	MISC. DATA	U of M	ACTUAL UNITS

APPLY REMITTANCE

ACTION	FUND SYMBOL	CTY.	AMOUNT
FILING FEE			
RENTAL			
UNEARNED			
REFUND			
TOTAL			
AMOUNT DUE			

Remarks:

BY:

DATE:

- Lease in Escrow?
- KGS? Of Interest?
- Auto Escalates? Operating Rights?
- Auto Renew? Operator
- Bond Filed?

FOR MMS USE ONLY

BILLEE NUMBER	FOREST REFUGE
OCS SECTION CODE	

38913

100714

324198

325932

326772

318385

302602

303283

190993

338375

334434

327542

329246

SR

330272

331449

333855

332360

335768



# GOLD PROSPECTORS

## ASSOCIATION OF AMERICA

43445 Business Park Drive, Suite 113 • Temecula, CA 92590

P.O. BOX 891509 • Temecula, CA 92589-1509

(800) 551-9707 • (909) 699-4749 • FAX (909) 699-4062

ENCLOSED PLEASE FIND CHECK # 2907, IN THE  
 AMOUNT OF \$ 2600. —, FOR THE RENTAL FEES  
 FOR THE MINING CLAIMS LISTED ON THE FOLLOWING  
 PAGE(S). WHEN RECORDED, PLEASE SEND DOCUMENTS  
 TO THE ABOVE ADDRESS, ATTN: SHARON, CLAIMS DEPT.  
 THANK YOU.

ENTERED IN COMPUTER

10/10/96 SR

RECEIVED  
BUREAU OF  
LAND MANAGEMENT

AUG 29 10 03 AM '96

ALPHEA  
STATE OFFICE  
PHOENIX, ARIZONA

ARIZONA (CON'T)

13) RJ Claim #2	334434 ✓	Joel Markham, ET AL 14223 Marta de Fortuna Yuma, AZ 85367	1997
14) Az Au #1	338375 )	Gold Prospectors Assn of Amer. P.O. Box 891509 Temecula, CA 92589-1509	1997
15) Az Au #2	338376 )		1997
16) Bahde #10	327542 =	Clarence Bahde, ET AL 306 Lakeview Boulder City, NV 89005	1997
17) Bahde #11	329246 }		1997
18) Bahde #12	329247 }		1997
19) Bahde #13	329248 }		1997
20) Bahde #14	329249 }		1997
21) Bahde #17	330272 )		1997
22) Bahde #18	330273 )		1997
23) Friendship	331449 -		John Reddoch, ET AL
24) Lucky Strike	333855 -	3237 E Holliday Street	1997
25) R Double J	332360 -	Tucson, AZ 85706	1997
26) Fantastic	335768 -		1997

RECEIVED  
BUREAU OF  
LAND MANAGEMENT  
Aug 29 10 09 AM '96  
ARIZONA  
STATE OFFICE  
PHOENIX, ARIZONA

ARIZONA

<u>CLAIM NAME</u>	<u>AMC#</u>	<u>CLAIM OWNER</u>	<u>ASSESSMENT YR PD FOR</u>
1) Yahoo #2	35987 ✓	William Cimino	1997
2) Yahoo #4	100714 ✓	P.O. Box 416 Morristown, AZ 85342	1997
3) Golden Dreams #A	324198 ✓	John Simpson, ET AL	1997
4) #1 King Mining	325932 ✓	18230 N. 32 Lane Phoenix, AZ 85023	1997
5) Range Bull #1	326772 ✓	Conrad Niergarth ET AL 10381 Western Hill Drive Traverse City, MI 49648	1997
6) Gold Spur #1	318388 ✓	Richard & Cora Moore 1613 E. Portola Ave. Santa Ana, CA 92701	1997
7) Big Four #1	302602	Tom Tierney P.O. Box 1415 Sierra Vista, AZ 85636	1997
8) Big Four #2	302603		1997
9) Big Four #3	302604		1997
10) Henry T	303284 -	Oliva Penttila, ET AL	1997
11) Wild Magic	303283 -	13276 44th Street Yuma, AZ 85367	1997
12) Lost Dutchman	190993 -	Lost Dutchman Mining Assn. 43445 Business Park Drive #113 Temecula, CA 92590	1997

RECEIVED  
 BUREAU OF  
 LAND MANAGEMENT  
 ARIZONA  
 STATE OFFICE  
 PHOENIX, ARIZONA  
 Aug 29 10 03 AM '96

12/2/96

UNITED STATES  
DEPARTMENT OF THE INTERIOR  
BUREAU OF LAND MANAGEMENT

RECEIPT AND ACCOUNTING ADVICE

NO. 2263567

Subject:

Applicant:

Remitter:

Assignor:

LEASE MANAGEMENT DATA										
<input type="checkbox"/> NEW <input type="checkbox"/> UPDATE <input type="checkbox"/> PAYMENT										
ORIGINAL SERIAL NO.	ASG.	TYPE	ST.	CTY.	FUND SYMBOL			ACRES/UNITS	RATE	
AMC 35987, 107 PL										
AMOUNT	ANV. DATE	EXP. DATE	BILL CYC.	S/C	DISTRICT	NEXT BILL	MISC. DATA	U of M	ACTUAL UNIT	
ASSIGNMENT SERIAL NO.	ASG.	TYPE	ST.	CTY.	FUND SYMBOL			ACRES/UNITS	RATE	
AMOUNT	ANV. DATE	EXP. DATE	BILL CYC.	S/C	DISTRICT	NEXT BILL	MISC. DATA	U of M	ACTUAL UNIT	

APPLY REMITTANCE			
ACTION	FUND SYMBOL	CTY.	AMOUNT
FILING FEE			
RENTAL			
UNEARNED			
REFUND			
TOTAL			
AMOUNT DUE			

Remarks:

AMC 35987  
100714  
324198  
325932  
326772  
318 388  
302602-604  
303 283-284  
190993

338375-376  
334434  
327542  
329246-249  
330272-273  
331449  
333855  
332360  
335768

BY: \_\_\_\_\_ DATE: *gpa*

<input type="checkbox"/> Lease in Escrow?	Of Interest?
<input type="checkbox"/> KGS?	Operating Rights?
<input type="checkbox"/> Auto Escalates?	Operator
<input type="checkbox"/> Auto Renew?	Bond Filed?

FOR MMS USE ONLY	
BILLEE NUMBER	FOREST REFUGE
OCS SECTION CODE	





# GOLD PROSPECTORS ASSOCIATION OF AMERICA

P. O. Box 891509 Temecula, CA 92589 (909) 699-4749

100714  
190993  
303283  
237195  
278702  
35987  
324198  
325932  
326772  
318385  
302602  
E.S.

ENCLOSED PLEASE FIND \$1600.<sup>00</sup>, CHECK # 1733, FOR  
RENTAL FEES FOR MINING CLAIMS LISTED ON FOLLOWING PAGE(S).  
PLEASE SEND RECEIPT TO ADDRESS ABOVE. THANK YOU.

9:00 A.M.  
PHOENIX, ARIZONA

AUG 30 '95

RECEIVED  
R. M. AZAROFF

ENTERED IN COMPUTER *APK*  
1996 Maint fee E.S.  
10/5/1995

16 sqm

ARIZONA

<u>CLAIM NAME</u>	<u>AMC #</u>	<u>CLAIM OWNER</u>	<u>ASSESSMENT YR PD FOR</u>
1) A Fria Bug	237197	Kennet & Florence Lottes 20373 E. Foothill Dr. Corse Lake, Mayge Arkansas 86333	1996
2) Gobbler #1	278702	Perrie Massie, ET AL	1996
3) Vulture Bait	278720	43445 Business Park Dr. #113	1996
4) Big Nugget #1	278711	Temecula, CA 92590	1996
5) Yahoo #2	35987	William Cimino	1996
6) Yahoo #4	100714	P. O. Box 416 Morristown, AZ 85342	
7) Golden Dreams #A	324198	John Simpson, ET AL	1996
8) #1 King Mining	325932	4 East San Miguel Phoenix, AZ 85012	1996
9) Range Bull #1	326772	Conrad Niergarth ET AL 10381 Western Hill Dr. Traverse City, MI 49648	1996
10) Gold Spur #1	318388	Richard & Cora Moore 1613 E. Portola Ave. Santa Ana, CA 92701	1996
11) Big Four #1	302602	Tom Tierney	1996
12) Big Four #2	302603	P. O. Box 1415	1996
13) Big Four #3	302604	Sierra Vista, AZ 85636	1996
14) Henry T	303284	Oliva Penttila, ET AL	1996
15) Wild Magic	302283	13276 44th Street Yuma, AZ 85365	1996
16) Lost Dutchman	190993	Lost Dutchman Mining Assn. 43445 Business Park Dr. #113 Temecula, CA 92590	1996 1996

9:00 A.M.  
PHOENIX, ARIZONA

AUG 30 '95

RECEIVED  
S.L.M. AZ STATE OFFICE

UNITED STATES  
DEPARTMENT OF THE INTERIOR  
BUREAU OF LAND MANAGEMENT

RECEIPT AND ACCOUNTING ADVICE

NO. **2189591** 04

RS/AZ 08/30/95

Subject: CLAIM MAINTENANCE FEE 1996 (16) 2 70 13 1,600.00

Applicant:  
LDMA-AU, INC.  
P.O. BOX 3040  
FALLBROOK, CA 92028

Remitter: SAME - CK #1733  
(909) 699-4749

Assignor:

LEASE MANAGEMENT DATA									
<input type="checkbox"/> NEW <input type="checkbox"/> UPDATE <input type="checkbox"/> PAYMENT									
ORIGINAL SERIAL NO.	ASG.	TYPE	ST.	CTY.	FUND SYMBOL			ACRES/UNITS	RATE
AMC 237197, ET AL									
AMOUNT	ANV. DATE	EXP. DATE	BILL CYC.	S/C	DISTRICT	NEXT BILL	MISC. DATA	U of M	ACTUAL UNITS
ASSIGNMENT SERIAL NO.	ASG.	TYPE	ST.	CTY.	FUND SYMBOL			ACRES/UNITS	RATE
AMOUNT	ANV. DATE	EXP. DATE	BILL CYC.	S/C	DISTRICT	NEXT BILL	MISC. DATA	U of M	ACTUAL UNITS

APPLY REMITTANCE				Remarks: 237197 ✓✓ 278702 ✓✓ 278711 ✓✓ 278720 ✓✓ 35987 ✓✓ 100714 ✓✓ 324198 ✓✓ 325932 ✓✓ 326772 ✓✓ 318388 ✓✓ 302602-4 ✓✓ 303283-4 ✓✓ 190993 ✓✓ Small mixer Waiver removed no 482 covered entered. DATE: 8/30/95
ACTION	FUND SYMBOL	CTY.	AMOUNT	
FILING FEE				
RENTAL				
UNEARNED				
REFUND				
TOTAL				
AMOUNT DUE				

<input type="checkbox"/> Lease in Escrow? <input type="checkbox"/> KGS? <input type="checkbox"/> Auto Escalates? <input type="checkbox"/> Auto Renew?	Of Interest? Operating Rights? Operator Bond Filed?	<b>FOR MMS USE ONLY</b> BILLEE NUMBER OCS SECTION CODE FOREST REFUGE
--	--	---



UNITED STATES  
DEPARTMENT OF THE INTERIOR  
BUREAU OF LAND MANAGEMENT

RECEIPT AND ACCOUNTING ADVICE

NO. **2189591** 04

RS/AZ 08/30/95

Subject: CLAIM MAINTENANCE FEE 1996 (16)

2 70 13

1,600.00

Applicant:  
  
LDMA-AU, INC.  
P.O. BOX 3040  
FALLBROOK, CA 92028

Remitter: SAME - CK #1733  
(909) 699-4749

Assignor:

LEASE MANAGEMENT DATA  NEW  UPDATE  PAYMENT

ORIGINAL SERIAL NO.	ASG.	TYPE	ST.	CTY.	FUND SYMBOL	ACRES/UNITS	RATE
AMC 237197, ET AL							

AMOUNT	ANV. DATE	EXP. DATE	BILL CYC.	S/C	DISTRICT	NEXT BILL	MISC. DATA	U of M	ACTUAL UNITS

ASSIGNMENT SERIAL NO.	ASG.	TYPE	ST.	CTY.	FUND SYMBOL	ACRES/UNITS	RATE

AMOUNT	ANV. DATE	EXP. DATE	BILL CYC.	S/C	DISTRICT	NEXT BILL	MISC. DATA	U of M	ACTUAL UNITS

APPLY REMITTANCE			
ACTION	FUND SYMBOL	CTY.	AMOUNT
FILING FEE			
RENTAL			
UNEARNED			
REFUND			
TOTAL			
AMOUNT DUE			

Remarks:

BY: \_\_\_\_\_ DATE: \_\_\_\_\_

Lease in Escrow?  
 KGS?  
 Auto Escalates?  
 Auto Renew?

Of Interest?  
 Operating Rights?  
 Operator  
 Bond Filed?

FOR MMS USE ONLY		
BILLEE	NUMBER	FOREST REFUGE
OCS SECTION		
CODE		



CLAIM NAME

AMC

CLAIM OWNER

ASSESSMENT YEAR PAID FOR

1) A Fria Bug No.3 237197

Kenneth Lottes  
Florence Lottes  
20373 E. Foothill  
Cordes Lake  
Mayer, AZ 86333

1995  
AMC 237195  
35987  
100714

2) Yahoo #2

35987

3) Yahoo #4

100714

William Cimino  
PO Box 416  
Morristown, AZ

1995  
190993  
278702

4) Sunset

~~293798~~ *Closed 6/9/94*

5) Henry T

303284

6) Wild Magic

303283

Oiva Pentilla, et al  
13276 44th St.  
Yuma, AZ 85365

1995  
293798  
303283

7) Gobbler #1

278702

8) Gobbler #2

278703

9) Vulture Bait

278720

10) Big Nugget #1

278711 *address changed*

Perrie Massie, et al  
43445 Business Park 113  
Temecula, CA 92590

1995  
318385  
3267720 JB

11) Lost Dutchman

190993

Lost Dutchman's Mining Association  
43445 Business Park 113  
Temecula, CA 92590

1995

12) Range Bull #1

326772

Conrad Niergarth, et al  
10381 Western Hills Dr.  
Traverse City, MI 49684

1995

13) Gold Spur #1

318388

Richard & Carol Moore  
1613 E. Portola Ave.  
Santa Ana, CA 92701

1995

14) #1 King Mining Claim 324198

Peter Eastman, et al  
4 E. San Miguel  
Phoenix, AZ 85012

1995

15) Golden Dreams #A 325932

15 sep 8/31/94

10-7-94-JB  
ENTERED IN COMPUTER  
95 maintenance fee

RECEIVED  
BUREAU OF LAND MANAGEMENT  
PHOENIX, ARIZONA  
3:00 A.M.  
AUG 31 '94





# United States Department of the Interior

## BUREAU OF LAND MANAGEMENT

Arizona State Office  
3707 N. 7th Street  
P.O. Box 16563  
Phoenix, Arizona 85011



IN REPLY REFER TO:

3800 (921)  
A MC 293798

GOLD PROSPECTORS ASSOC.  
Box 507  
BONSALL, CA 92003

October 20, 1994

### NOTICE

We cannot ~~transfer ownership/accept payment of the maintenance fee/give you assessment credit~~ for the claim(s) listed below because they are closed and are therefore inactive. A copy of the decision which closed these claim(s) is enclosed for your information.

If additional information is required, please call the Branch of Lands and Minerals Operations at (602) 650-0518.

#### BLM SERIAL NUMBER

AMC 293798

#### CLAIM NAME

SUNSET

A refund will of \$100.00 will be sent within the next 90 days.

*Mary Jo Yoas*

Mary Jo Yoas  
Chief, Branch of Lands and  
Minerals Operations

Enclosure

UNITED STATES  
DEPARTMENT OF THE INTERIOR  
BUREAU OF LAND MANAGEMENT

RECEIPT AND ACCOUNTING ADVICE

NO. 2025009

06/AZ

08/31/94

Subject: CLAIM MAINTENANCE FEE 1995 (15)

2 77 13

1,500.00

Applicant:

GOLD PROSPECTORS ASSOC.  
BOX 507  
BONSALL CA. 92003

Remitter: SAME CK. # 4044  
909-699-4749

Assignor:

LEASE MANAGEMENT DATA  NEW  UPDATE  PAYMENT

ORIGINAL SERIAL NO.	ASG.	TYPE	ST.	CTY.	FUND SYMBOL	ACRES/UNITS	RATE
ANC 35987, ET AL							

AMOUNT	ANV. DATE	EXP. DATE	BILL CYC.	S/C	DISTRICT	NEXT BILL	MISC. DATA	U of M	ACTUAL UNITS

ASSIGNMENT SERIAL NO.	ASG.	TYPE	ST.	CTY.	FUND SYMBOL	ACRES/UNITS	RATE

AMOUNT	ANV. DATE	EXP. DATE	BILL CYC.	S/C	DISTRICT	NEXT BILL	MISC. DATA	U of M	ACTUAL UNITS

APPLY REMITTANCE			
ACTION	FUND SYMBOL	CTY.	AMOUNT
FILING FEE			
RENTAL			
UNEARNED			
REFUND			100.00
TOTAL			
AMOUNT DUE			

Remarks:

237197  
35987  
100714  
~~293798~~ Used  
303283-4  
278702-3  
278720  
278711  
BY: 190993 *Done Moman* DATE: 10/24/94

326772  
318388  
324198  
325932

15

Lease in Escrow?  
 KGS?  
 Auto Escalates?  
 Auto Renew?

Of Interest?  
Operating Rights?  
Operator  
Bond Filed?

FOR MMS USE ONLY

BILLEE NUMBER	FOREST REFUGE
OCS SECTION	
CODE	

CLAIM NAME	AMC #	CLAIM OWNER	ASSESSMENT YEAR PAID FOR
A FRIA BUG NO. 3 ✓	237197	KENNETH LOTTES FLORENCE LOTTES 20373 E. FOOTHILL DR. CORDES LAKE MAYER, AZ 86333	293798 93+94 35987 237195 100714 303283
YAHOO # 2 ✓	35987	WILLIAM CIMINO P.O. BOX 416 MORRISTOWN, AZ 85342	278702 93+94 190993 93+94
YAHOO # 4 ✓	100714		SIR
SUNSET Duplicate Pmt	293798	OIVA PENTTILA, ET AL 13276 44 <sup>TH</sup> ST. YUMA, AZ 85365	93+94
HENRY T / 303283	303284		93+94
WILD MAGIC 303284	303283		93+94
GOBBLER # 1	278702	PERRY MASSIE, ET AL P.O. BOX 3040 FALLBROOK, CA 92028	93+94
GOBBLER # 2	278703		93+94
VULTURE BAIT ✓	278720		93+94
BIG NUGGET # 1 ✓	278711		93+94
LOST DUTCHMAN ✓	190993 ✓	LOST DUTCHMAN'S MINING ASSN. P.O. BOX 1305 FALLBROOK, CA 92028	93+94

11 CLAIMS x \$200 = \$2200

93+94  
ENTERED IN COMPUTER

9/28/93 *Sawas*  
*lji*  
1-27-94

TOTAL  
RECEIVED  
B.L.M. AZ STATE OFFICE  
Aug 26 '93  
9:00 A.M.  
PHOENIX, ARIZONA



# GOLD PROSPECTORS ASSOCIATION OF AMERICA

P. O. BOX 891509 Temecula, CA 92590 (909) 699-4749

RECEIVED  
B.L.M. AZ STATE OFFICE

AUG 26 '93

9:00 A.M.  
PHOENIX, ARIZONA

SIRS:

ENCLOSED FIND RENTAL FEES  
FOR THE FEDERAL MINING CLAIMS  
LISTED ON THE ATTACHED SHEET.

PLEASE SEND RECEIPT TO:

GOLD PROSPECTORS ASSN.  
43445 BUSINESS PARK DR. #113  
TEMECULA, CA 92590

UNITED STATES  
DEPARTMENT OF THE INTERIOR  
BUREAU OF LAND MANAGEMENT

RECEIPT AND ACCOUNTING ADVICE

NO. 2044688 04

RS/AZ 08/26/93

subject: CLAIM RENTAL FEE 1993 & 1994 (11) 2 95 13 2,200.00

applicant:  
GOLD PROSPECTORS ASSOC.  
43445 BUSINESS PARK DR., #113  
TEMICULA, CA 92590

Remitter: SAME - CHECK #2780  
619-728-6620

signor:

LEASE MANAGEMENT DATA							
ORIGINAL SERIAL NO.	ASG.	TYPE	ST.	CTY.	FUND SYMBOL	ACRES/UNITS	RATE
AMC 237197, ET AL							

AMOUNT	ANV. DATE	EXP. DATE	BILL CYC.	S/C	DISTRICT	NEXT BILL	MISC. DATA	U of M	ACTUAL UNITS

ASSIGNMENT SERIAL NO.	ASG.	TYPE	ST.	CTY.	FUND SYMBOL	ACRES/UNITS	RATE

AMOUNT	ANV. DATE	EXP. DATE	BILL CYC.	S/C	DISTRICT	NEXT BILL	MISC. DATA	U of M	ACTUAL UNITS

APPLY REMITTANCE			
ACTION	FUND SYMBOL	CTY.	AMOUNT
BILLING FEE			
RENTAL			
UNEARNED			
REFUND			\$200.00
TOTAL			
AMOUNT DUE			

Remarks:

Duplicate Rental Pd. - AMC 237198  
See Acctg Adv 1900752-8-2-93

BY: *Leis J. Carnes* DATE: *1-27-94*

Lease in Escrow?  
 KGS?  
 Auto Escalates?  
 Auto Renew?

Of Interest?  
 Operating Rights?  
 Operator  
 Bond Filed?

FOR MMS USE ONLY		
BILLEE		FOREST REFUGE
NUMBER		
OCS SECTION		
CODE		





MN-2 © LawForms 3-80

Effective Date	County and State
	92 256419
AFFIANT (Name, Address, and Zip Code)	OWNERS OF MINING CLAIM (Names, Addresses, and Zip Codes)
William L. Cimino P.O. Box 416 Morristown, AZ 85342	William L. Cimino P.O. Box 416 MORRISTOWN, AZ 85342
Mining Claim (Name, Number, and Mining District)	Period of Time Covered by this Affidavit (give dates)
yahoo #2 Red Picacho Dist. BLM # AMC 35987	Jan. 28 thru Sept 199 91 Thru 92
Recording and Filing Information	
The Location Notice of this Mining Claim is recorded at Docket #14336, Page 682, Mining District, in the Office of the County Recorder of Maricopa County, Arizona.	
The Location Notice is also filed under filing serial number AMC 100714 with the proper BLM office Located in Phoenix in the State of Arizona #4	

PURSUANT TO ARS §27-208 and 43-CFR 3833.2 Affiant States:

- Affiant is a citizen of the United States, is over 18 years of age, resides at the above address and is personally acquainted with the above described mining claim.
- During the period of time stated above, at least \$990.00 worth of work and improvements were done and performed upon Mining Claim not including the location work of the claim.
- The work and improvements were made by and at the expense of the above named Owner of Mining Claim for the purposes of complying with the laws of the United States pertaining to assessment or annual work.
- The following persons were employed by Owner of Mining Claim and labored upon Mining Claim and did the work and improvements:

W. L. Cimino + Elmer Black

5. The following work was performed on Mining Claim:

Brush growth removed  
Filled in washes in road  
back fill where needed

RECEIVED  
BLM AZ STATE OFFICE  
MAY 27 1992  
9:00 A.M.  
PHOENIX, ARIZONA  
~~NO ASSESSMENT FEE ON  
YAHOO #2, AMC 100714  
DUE TO AMOUNT OF FEES~~  
Fee Rec'd 6-8-92  
update ljc

William L. Cimino

Signatures of Affiant

STATE OF:	Verification. On this date, before me, a Notary Public,	Signature of Notary Public:
COUNTY OF: ARIZONA	ss. personally appeared: William L. Cimino	May Calposch
Date of Verification	who, being duly sworn upon oath, stated that he had read this document and knows of his own knowledge that the facts stated within are true and correct, except for those matters based on information which he believes to be true.	Notary Expiration Date:
4-9-92		May 8, 1993

INSTRUCTIONS: Record in Office of County Recorder for County where claim is located before December 31 and file with proper BLM office before December 30 each year.

This instrument was recorded or filed at the request of:

RECEIVED  
BLM AZ STATE OFFICE  
JUN 08 1992  
9:00 A.M.  
PHOENIX, ARIZONA

The recording official is directed to return this instrument or a copy thereof to the above person.

CERTIFICATE OF RECORDATION OR FILING

I certify that this instrument was filed or recorded on the date, at the time, in the docket, beginning with the page number, and with the fee number and file number stamped in the top space of this instrument. If the instrument is of multiple pages, the docket and page set forth represent the first page of that instrument and that instrument extends through Docket \_\_\_\_\_ Page \_\_\_\_\_

Official Certifying Recordation Deputy

When recorded mail to:



OFFICIAL RECORDS OF  
MARICOPA COUNTY RECORDER  
HEN PURCELL

Recording Number  
92-0256419

05/12/92 01:25

TR

4 of 38

LARRY

CAPTION HEADING: \_\_\_\_\_

12.

DO NOT REMOVE

This is part of the official document.

9:00 A.M.  
PHOENIX, ARIZONA

MAY 21 1992

RECEIVED  
BLM, AZ STATE OFFICE



May 26 1992

To: BLM  
Phoenix, Ariz

Sirs: I intend to hold the  
yahas claim # AMC 35987

Thank you

William L. Cimino  
P.O. Box 416  
Morristown, Ariz. 85342

9:00 A.M.  
PHOENIX, ARIZONA

MAY 27 '92

RECEIVED  
BLM, AZ STATE OFFICE



UNITED STATES  
DEPARTMENT OF THE INTERIOR  
BUREAU OF LAND MANAGEMENT

RECEIPT AND ACCOUNTING ADVICE

NO. 1950374 04

SM/AZ 05/27/92

Subject: AFFIDAVITS OF ASSESSMENT WORK (1) 2 10 12 5.00

Applicant:  
WILLIAM L. CIMIND  
P. O. BOX 416  
MORRISTOWN, AZ 85342

SAME - CK #2717

Remitter: 388-2285

Assignor:

LEASE MANAGEMENT DATA  NEW  UPDATE  PAYMENT

ORIGINAL SERIAL NO.	ASG.	TYPE	ST.	CTY.	FUND SYMBOL	ACRES/UNITS	RATE
AMC 35987							

AMOUNT	ANV. DATE	EXP. DATE	BILL CYC.	S/C	DISTRICT	NEXT BILL	MISC. DATA	U of M	ACTUAL UNITS

ASSIGNMENT SERIAL NO.	ASG.	TYPE	ST.	CTY.	FUND SYMBOL	ACRES/UNITS	RATE

AMOUNT	ANV. DATE	EXP. DATE	BILL CYC.	S/C	DISTRICT	NEXT BILL	MISC. DATA	U of M	ACTUAL UNITS

APPLY REMITTANCE

ACTION	FUND SYMBOL	CTY.	AMOUNT
FILING FEE			
RENTAL			
UNEARNED			
REFUND			
TOTAL			
AMOUNT DUE			

Remarks:

Acw. sym

BY: \_\_\_\_\_ DATE: \_\_\_\_\_

- Lease in Escrow?
- KGS? Of Interest?
- Auto Escalates? Operating Rights?
- Auto Renew? Operator
- Bond Filed?

**FOR MMS USE ONLY**

BILLEE	FOREST REFUGE
NUMBER	
OCS SECTION	
CODE	



# United States Department of the Interior

BUREAU OF LAND MANAGEMENT  
ARIZONA STATE OFFICE  
3707 N. 7TH STREET  
P.O. BOX 16563  
PHOENIX, ARIZONA 85011



IN REPLY REFER TO:  
(922) TR  
A MC 100714

May 28, 1992

Mr. William L. Cimino  
P. O. Box 416  
Morristown, AZ 85342

## ATTENTION

PLEASE NOTE THE FOLLOWING CONCERNING YOUR RECENT FILING

----- Your filing is being returned without action by BLM in it's entirety because the required fees were not paid.

-XX- No action was taken on some of your filings by BLM because the fee you sent was not sufficient to cover all of the items. SEE YOUR ENCLOSED DOCUMENTS.

See 43 CFR 3833.1-4(b). Effective January 1, 1991, BLM can no longer accept filings not accompanied by the proper service charges. They are returned to the mining claimants without further action.

If partial remittances are received, BLM applies service charges on affidavits of labor, notices of intention to hold, transfers of interest and amendments to claims and sites in serial number order, lowest number first. Location notices are serialized in the following order: (1) numerical order (i.e.: Iris #1 through Iris #4), (2) location date order, (3) alphabetical claim name order.

Nonrefundable service charges are as follows:

Recording a new claim or relocation	\$10 each claim/site
Annual assessment work	\$5 each claim/site
Notice of intention to hold	\$5 each claim/site
Amended location notice	\$5 each claim/site
Transfer of interest	\$5 each claim/site

Location notices must be received within 90 days of the date of location. Annual filings must be postmarked by December 30th.

If you have any questions, call our Branch of Mining Law Administration at (602) 640-5550.



UNITED STATES  
DEPARTMENT OF THE INTERIOR  
BUREAU OF LAND MANAGEMENT

RECEIPT AND ACCOUNTING ADVICE

NO. 1950418 04

SM/AZ

06/09/92

Subject: AFFIDAVITS OF ASSESSMENT WORK (1)

2 12 12

5.00

Applicant:  
WILLIAM L. DIMINO  
P. O. BOX 416  
MORRISTOWN, AZ 85342

SAME - CK #2723

Remitter:

Assignor:

LEASE MANAGEMENT DATA  NEW  UPDATE  PAYMENT

ORIGINAL SERIAL NO.	ASG.	TYPE	ST.	CTY.	FUND SYMBOL	ACRES/UNITS	RATE
AMC 100714							

AMOUNT	ANV. DATE	EXP. DATE	BILL CYC.	S/C	DISTRICT	NEXT BILL	MISC. DATA	U of M	ACTUAL UNITS

ASSIGNMENT SERIAL NO.	ASG.	TYPE	ST.	CTY.	FUND SYMBOL	ACRES/UNITS	RATE

AMOUNT	ANV. DATE	EXP. DATE	BILL CYC.	S/C	DISTRICT	NEXT BILL	MISC. DATA	U of M	ACTUAL UNITS

APPLY REMITTANCE

ACTION	FUND SYMBOL	CTY.	AMOUNT
FILING FEE			
RENTAL			
UNEARNED			
REFUND			
TOTAL			
AMOUNT DUE			

Remarks:

*Acq. sqm*

BY:

DATE:

- Lease in Escrow?
- KGS? Of Interest?
- Auto Escalates? Operating Rights?
- Auto Renew? Operator
- Bond Filed?

FOR MMS USE ONLY

BILLEE		FOREST REFUGE
NUMBER		
OCS SECTION		
CODE		



**AFFIDAVIT OF  
PERFORMANCE OF  
ANNUAL ASSESSMENT WORK**

MN-2 © LawForms 3-80

100714  
35987  
\$1 119659

Effective Date	County and State
AFFIANT (Name, Address, and Zip Code) <i>William L. Cimino Star Route Box 129 Morristown, AZ. 85342</i>	OWNERS OF MINING CLAIM (Names, Addresses, and Zip Codes) <i>William L. Cimino Star Route Box 129 Morristown, AZ. 85342</i>
Mining Claim (Name, Number, and Mining District) <i>Yahoo #A / Red Pineacho District BLM #AMC 35987 - updated previously</i>	Period of Time Covered by this Affidavit (give dates) <i>Sept 1990 thru Sept 1991</i>

**Recording and Filing Information**  
 The Location Notice of this Mining Claim is recorded at Docket # 14336, Page 682,  
 Mining District, in the Office of the County Recorder of Maricopa County, Arizona.  
 The Location Notice is also filed under filing serial number AMC 100714 with the proper BLM office Located in  
Phoenix in the State of Arizona.

**PURSUANT TO ARS §27-208 and 43-CFR 3833.2 Affiant States:**

1. Affiant is a citizen of the United States, is over 18 years of age, resides at the above address and is personally acquainted with the above described mining claim.
2. During the period of time stated above, at least \$ 265.00 worth of work and improvements were done and performed upon Mining Claim not including the location work of the claim.
3. The work and improvements were made by and at the expense of the above named Owner of Mining Claim for the purposes of complying with the laws of the United States pertaining to assessment or annual work.
4. The following persons were employed by Owner of Mining Claim and labored upon Mining Claim and did the work and improvements:  
*W.L. Cimino + Elmer Black*

5. The following work was performed on Mining Claim:

*Corner Posts  
Brush + road overgrowth cleared  
road bed repaired and filled*

RECEIVED  
 BLM, AZ STATE OFFICE  
 Dec 6 '91  
 PHOENIX, ARIZONA

*William L. Cimino*

Signatures of Affiant

STATE OF: <u>Oregon</u> COUNTY OF: <u>Maricopa</u>	Verification. On this date, before me, a Notary Public, ss. personally appeared: <u>William L. Cimino</u> who, being duly sworn upon oath, stated that he had read this document and knows of his own knowledge that the facts stated within are true and correct, except for those matters based on information which he believes to be true.	Signature of Notary Public: <i>Maya Rosemal</i> Notary Expiration Date: <i>May 8, 1993</i>
Date of Verification <u>3-20-91</u>		

**INSTRUCTIONS:** Record in Office of County Recorder for County where claim is located before December 31 and file with proper BLM office before December 30 each year.

This instrument was recorded or filed at the request of:

The recording official is directed to return this instrument or a copy thereof to the above person.

**CERTIFICATE OF RECORDATION OR FILING**

I certify that this instrument was filed or recorded on the date, at the time, in the docket, beginning with the page number, and with the fee number and file number stamped in the top space of this instrument. If the instrument is of multiple pages, the docket and page set forth represent the first page of that instrument and that instrument extends through Docket \_\_\_\_\_ Page \_\_\_\_\_

Official Certifying Recordation	Deputy
---------------------------------	--------

When recorded mail to:

276

RECORDED IN OFFICIAL RECORDS  
OF MARICOPA COUNTY, ARIZONA  
MAR 22 1991 -2 00  
HELEN PURCELL, County Recorder.  
FEE 4 PGS 2 CM  
91 119659

This space reserved for recording information

RECEIVED  
BLM, AZ STATE OFFICE

DEC 6 '91

9:00 AM  
PHOENIX, ARIZONA

BLM  
Ariz. State office  
Phoenix Ariz.

Dec 4 1991

Dear Sirs,

I intend to hold + work  
gold claim yahoo #4 ACM  
#100714.

Sincerely  
William L. Cimino

RECEIVED  
BLM AZ STATE OFFICE  
PHOENIX, ARIZONA

DEC 6 '91

UNITED STATES  
DEPARTMENT OF THE INTERIOR  
BUREAU OF LAND MANAGEMENT

RECEIPT AND ACCOUNTING ADVICE

NO. 1717900

RS/AZ

12/06/91

Subject: AFFIDAVIT OF ASSESSMENT WORK (1)

2 46 12

5.00

Applicant:

WILLIAM CIMINO  
P.O. BOX 3807  
MISSOULA, MT 59806-3807

SAME - CHECK #2573

Remitter:

728-7424

Assignor:

LEASE MANAGEMENT DATA															
<input type="checkbox"/> NEW <input type="checkbox"/> UPDATE <input type="checkbox"/> PAYMENT															
ORIGINAL SERIAL NO.	ASG.	TYPE	ST.	CTY.	FUND SYMBOL			ACRES/UNITS	RATE						
AMC 100714															
AMOUNT	ANV. DATE	EXP. DATE	BILL CYC.	S/C	DISTRICT	NEXT BILL	MISC. DATA	U of M	ACTUAL UNITS						
ASSIGNMENT SERIAL NO.	ASG.	TYPE	ST.	CTY.	FUND SYMBOL			ACRES/UNITS	RATE						
AMOUNT	ANV. DATE	EXP. DATE	BILL CYC.	S/C	DISTRICT	NEXT BILL	MISC. DATA	U of M	ACTUAL UNITS						
APPLY REMITTANCE															
ACTION	FUND SYMBOL	CTY.	AMOUNT												
FILING FEE															
RENTAL															
UNEARNED															
REFUND															
TOTAL															
AMOUNT DUE															
Remarks:          BY: _____ DATE: _____															
<input type="checkbox"/> Lease in Escrow? <input type="checkbox"/> KGS? <input type="checkbox"/> Auto Escalates? <input type="checkbox"/> Auto Renew?					Of Interest? Operating Rights? Operator Bond Filed?						<b>FOR MMS USE ONLY</b> BILLEE NUMBER OCS SECTION CODE FOREST REFUGE				

CASE FOLDER COPY



**AFFIDAVIT OF PERFORMANCE OF ANNUAL ASSESSMENT WORK**  
MN-2 © LawForms 3-80

RECORDED IN OFFICIAL RECORDS OF MARICOPA COUNTY, ARIZONA  
APR 02 '90 - 2 00  
HELEN PURCELL, County Recorder

Effective Date	County and State AFF LABOR (AL)	FEE 4 PGS BJ
AFFIANT (Name, Address, and Zip Code) J R BURNS HCR-5 BOX 196 Priest River IdA 83856	OWNERS OF MINING CLAIM (Names, Addresses, and Zip Codes) J R BURNS 90 143844 HCR-5 Box 196 Priest River IdA	
Mining Claim (Name, Number, and Mining District) Yucca #21 Yucca #3 Yucca #7 Red Pineda Creek	Period of Time Covered by this Affidavit (give dates) Sept 1990 to 1991	
Recording and Filing Information The Location Notice of this Mining Claim is recorded at Docket 4897-14336 Page 481 683 Mining District, in the Office of the County Recorder of MARICOPA County, Arizona. The Location Notice is also filed under filing serial number AM100713-100714 with the proper BLM office Located in Phoenix in the State of Arizona		

35987  
100714  
RECEIVED  
B.L.M. AZ STATE OFFICE  
DEC 17 1990  
7:45 A.M.  
PHOENIX, ARIZONA

**PURSUANT TO ARS §27-208 and 43-CFR 3833.2 Affiant States:**

- Affiant is a citizen of the United States, is over 18 years of age, resides at the above address and is personally acquainted with the above described mining claim.
- During the period of time stated above, at least \$ 240.00 worth of work and improvements were done and performed upon Mining Claim not including the location work of the claim.
- The work and improvements were made by and at the expense of the above named Owner of Mining Claim for the purposes of complying with the laws of the United States pertaining to assessment or annual work.
- The following persons were employed by Owner of Mining Claim and labored upon Mining Claim and did the work and improvements:  
J.R. BURNS

5. The following work was performed on Mining Claim:

PUT UP POSTS - REPLACED 1 POST  
FILLED IN WASHED OUT PLACES IN ROAD  
TRIMMED OVERGROWN BUSHES ALONG ROAD

J R Burns  
Signatures of Affiant

STATE OF: <u>Arizona</u> COUNTY OF: <u>maricopa</u> Date of Verification <u>3-29-90</u>	Verification. On this date, before me, a Notary Public, personally appeared: <u>J. R. Burns</u> who, being duly sworn upon oath, stated that he had read this document and knows of his own knowledge that the facts stated within are true and correct, except for those matters based on information which he believes to be true.	Signature of Notary Public: <u>Mayla Roschal</u> Notary Expiration Date: <u>May 8, 1993</u>
--	--	--

INSTRUCTIONS: Record in Office of County Recorder for County where claim is located before December 31 and file with proper BLM office before December 30 each year.

This instrument was recorded or filed at the request of:

**CERTIFICATE OF RECORDATION OR FILING**

I certify that this instrument was filed or recorded on the date, at the time, in the docket, beginning with the page number, and with the fee number and file number stamped in the top space of this instrument. If the instrument is of multiple pages, the docket and page set forth represent the first page of that instrument and that instrument extends through Docket Page

The recording official is directed to return this instrument or a copy thereof to the above person.

Official Certifying Recordation Deputy

UNITED STATES  
DEPARTMENT OF THE INTERIOR  
BUREAU OF LAND MANAGEMENT

RECEIPT AND ACCOUNTING ADVICE

NO. 100713 04

SM/AZ 12/18/90

Subject: ASSESSMENTS - INTENT TO HOLD (3)

2 71 12 15.00

Applicant:

J. R. BURNS  
STAR RT., BOX 129  
MORRISTOWN, AZ 85342

Remitter: SAME - CK #1778

Assignor:

LEASE MANAGEMENT DATA  NEW  UPDATE  PAYMENT

ORIGINAL SERIAL NO.	ASG.	TYPE	ST.	CTY.	FUND SYMBOL	ACRES/UNITS	RATE
AMC 100713, ET AL							

AMOUNT	ANV. DATE	EXP. DATE	BILL CYC.	S/C	DISTRICT	NEXT BILL	MISC. DATA	U of M	ACTUAL UNITS

ASSIGNMENT SERIAL NO.	ASG.	TYPE	ST.	CTY.	FUND SYMBOL	ACRES/UNITS	RATE

AMOUNT	ANV. DATE	EXP. DATE	BILL CYC.	S/C	DISTRICT	NEXT BILL	MISC. DATA	U of M	ACTUAL UNITS

APPLY REMITTANCE

ACTION	FUND SYMBOL	CTY.	AMOUNT
FILING FEE			
RENTAL			
UNEARNED			
REFUND			
TOTAL			
AMOUNT DUE			

Remarks:

*ack*  
*12/18/90*  
*4m*

BY:

DATE:

- Lease in Escrow?
- KGS?
- Auto Escalates?
- Auto Renew?

- Of Interest?
- Operating Rights?
- Operator
- Bond Filed?

FOR MMS USE ONLY

BILLEE	FOREST REFUGE
NUMBER	
OCS SECTION	
CODE	

ACCOUNTING ADVICE COPY

S L M

Dear Sirs

Interested to hold  
the three claims

Parcel # 3 - Ser-AME 100713 ✓  
Parcel # 2 - " AMC 35987  
Parcel # 4 " AMC 100714

Thank you  
J R Burns

Post Box 129

Morristown,  
Ariz  
85342

RECEIVED  
B.L.M. AZ STATE OFFICE  
DEC 17 1990  
7:45 A.M.  
PHOENIX, ARIZONA



STATE OF ARIZONA, } ss. I here certify that the within instrument was filed  recorded  Fee No.: 35987  
County of \_\_\_\_\_, 19\_\_\_\_, at \_\_\_\_\_ M.  
In Docket No. \_\_\_\_\_, Page \_\_\_\_\_

35987  
100713  
100714  
Kp

RECORDED IN OFFICIAL RECORDS  
OF MARICOPA COUNTY, ARIZONA  
AUG 08 '88 - 8 00  
KEITH POLETIS, County Recorder  
FEE 140 PGS 1 I.G.  
County Recorder  
Deputy Recorder 88 388732

When recorded mail to:  
HC R-5 Box 196  
Priest River Ida.  
J R Burns 83856

Witness my hand and official seal.  
AFF LABOR (AL)  
By \_\_\_\_\_

### AFFIDAVIT OF PERFORMANCE OF ANNUAL WORK

State of ~~Arizona~~ Idaho }  
County of Bonner } ss

RECEIVED  
B.L.M. AZ STATE OFFICE  
DEC 14 1988  
7:45 A.M.  
PHOENIX, ARIZONA

1. J R Burns  
HC R-5 Box 196 Name  
Priest River Address Idaho 83856  
City State Zip

being duly sworn according to law deposes and says that they are a citizen of the United States more than eighteen years of age and that all of the facts set forth in this affidavit are true and correct according to the best of their knowledge, information and belief.

That they are personally acquainted with the mining claim named Yahoo #2  
#3 #4 situate in the Red Pinecks Mining District,  
Maricopa County, Arizona, the location of which is recorded in the office of  
the County Recorder of that County in Book 14897 Page 446 682 684  
14356 14357 Page 681 683 Notice of  
location is posted in Section 29, Township 777, Range 3-W, G&SRB&M.

That between the dates of Sept 87 and Sept 1988  
at least three hundred (\$300.00)  
dollars worth of work and improvements were done and performed upon this claim not including  
location work.

The work and improvements were made by and at the expense of Worked on  
the Pool Hauled dirt & Rock J R Burns, owners of the mine for the  
purpose of complying with the laws of the United States pertaining to assessments or annual work.

\_\_\_\_\_ were the names of the persons employed by the owner who labored to do the work and improvements.

The work and improvements done were Hauled dirt & gravel  
Dirt to fill holes; Painted 3 Posts

Dated 8/1/88 J R Burns  
Signature

Subscribed to and sworn before me, a Notary Public, this 1<sup>st</sup> day of August,  
19 88, by Claude E Cary J R Burns

My Commission expires 8/5/91 Claude E Cary  
Notary Public

Dear Sirs

This is to show that  
I intend to keep the  
Claims

A MC 35987 Yahoo #2

F MC 100713 Yahoo #3

F MC 100744 Yahoo #4

Thank you

J R Burns

Star Rt Box 129

Morristown Ariz

85342

RECEIVED  
B.L.M. AZ STATE OFFICE

DEC 14 1988

7:45 A.M.  
PHOENIX, ARIZONA



35987

100713

100714

ep

Dec 1 1987

United States  
Dept of the Interior  
Bureau of Land Management

Mining Claims

A MC 35987 Yahoo #2 ✓

A MC 100713 Yahoo #3

A MC 100714 Yahoo #4

Recorded at Maricopa

County, Aug 18-87-11:00

Keith Poletis County Recorder

\$400 fee

By 8751945

I intend to hold

Thank You

J. R. Burns

RECEIVED  
B.L.M. AZ STATE OFFICE

DEC 03 1987

7:45 A.M.  
PHOENIX, ARIZONA

STATE OF ARIZONA, } ss. I hereby certify that the within instrument was filed and recorded  
County of \_\_\_\_\_, 19\_\_\_\_, at \_\_\_\_\_ M.  
In Docket No. \_\_\_\_\_, Page \_\_\_\_\_, at the request of \_\_\_\_\_

Fee No.:  
**AFF LABOR (AZ)**

SR  
Form  
Sent to  
DSC

When recorded mail to:  
Box 312  
Priest River Ida  
J R Burns 83856

Witness my hand and official seal.  
\_\_\_\_\_  
County Recorder  
By \_\_\_\_\_  
Deputy Recorder

Fee: \$

### AFFIDAVIT OF PERFORMANCE OF ANNUAL WORK

State of Idaho  
County of Bonner } ss

RECORDED IN OFFICIAL RECORDS  
OF MARICOPA COUNTY, ARIZONA  
**JUL 16 1985 - 11 15**  
KEITH POLETIS, County Recorder  
FEE 5.00 PGS 1 I.G.

1. J R Burns Name  
Box 312 Address  
Priest River City Idaho State 83856 Zip

being duly sworn according to law deposes and says that they are a citizen of the United States more than eighteen years of age and that all of the facts set forth in this affidavit are true and correct according to the best of their knowledge, information and belief.

2. That they are personally acquainted with the mining claim named Yahon # 2  
# 3 - (# 4 100714) situate in the Red Pine Mining District,  
Maricopa County, Arizona, the location of which is recorded in the office of  
the County Recorder of that County in Book 14336 - 14336, Page 681 683. Notice of  
location is posted in Section 22 Township 22 Range 34 G&SRB&M.

3. That between the dates of 1st Sept 1984 and 1st Sept 1984  
at least Three Hundred Fifty (\$350.00)  
dollars worth of work and improvements were done and performed upon this claim not including  
location work.

4. The work and improvements were made by and at the expense of J R Burns,  
owners of the mine for the  
purpose of complying with the laws of the United States pertaining to assessments or annual work.

5. J R Burns  
were the names of the persons employed by the owner who labored to do the work and improvements.


6. The work and improvements done were Road Repairs with  
Tractor & Painted to Post

Dated 12 July 1985 J R Burns Signature

RECEIVED  
B.L.M. AZ STATE OFFICE  
DEC 4 - 1985  
07:45 A.M.  
PHOENIX, ARIZONA

Subscribed to and sworn before me, a Notary Public, this 12 day of July,  
1985, by J. R. Burns

My Commission expires Life Claude E. Cory  
Notary Public





STATE OF ARIZONA, } I hereby certify that the within instrument was filed and recorded  
County of \_\_\_\_\_ } ss. \_\_\_\_\_, 19\_\_\_\_, at \_\_\_\_\_ M.

Fee No.:

In Docket No. \_\_\_\_\_, Page \_\_\_\_\_

RECORDED IN OFFICIAL RECORDS OF MARICOPA COUNTY, ARIZONA	
JUL 20 1984 - 11 45	
BILL HENRY, COUNTY RECORDER	
FEE 5.00	PGS 1 L.M.
Deputy Recorder	

When recorded mail to:  
Box 312  
Priest River Idla.  
J R Burns 83856

Witness my hand and official seal.

By \_\_\_\_\_  
Deputy Recorder

### AFFIDAVIT OF PERFORMANCE OF ANNUAL WORK

RECEIVED  
B.L.M. AZ STATE OFFICE

State of Idaho }  
County of Bonner } ss

NOV 19 1984

07.45 A.M.  
PHOENIX, ARIZONA

1. J R Burns

Name

Box 312

Address

Priest River  
City

Idaho  
State

83856  
Zip

being duly sworn according to law deposes and says that they are a citizen of the United States more than eighteen years of age and that all of the facts set forth in this affidavit are true and correct according to the best of their knowledge, information and belief.

That they are personally acquainted with the mining claim named Yellow # 2  
#3 #4 situate in the Red Pine Mining District,  
Maricopa County, Arizona, the location of which is recorded in the office of  
the County Recorder of that County in Book 14897-14936, Page 681-683. Notice of  
location is posted in Section 29, Township 7N, Range 3W, G&SRB&M.

That between the dates of 1st Sept 1983 and 1st Sept 1984  
at least two hundred eighty (\$ 280.00)  
dollars worth of work and improvements were done and performed upon this claim not including  
location work.

The work and improvements were made by and at the expense of J R Burns,  
owners of the mine for the  
purpose of complying with the laws of the United States pertaining to assessments or annual work.

J R Burns

were the names of the persons employed by the owner who labored to do the work and improvements.

The work and improvements done were Two Posts Replaced  
and Road work

Dated July 16, 1984

J R Burns  
Signature

Subscribed to and sworn before me, a Notary Public, this 16th day of July,  
1984, by J. R. Burns

My Commission expires Life

Janet Little  
Notary Public

Dear ~~Mr~~ Nancy I Darnell.  
I intended to hold  
my claims

A MC 35987 Yahoo #2  
A MC 100713 Yahoo #3  
A MC 100714 Yahoo #4

Thank you  
J R Burns.  
Please mail to  
Box 129, Morristown,  
Ariz Star Rt  
I will down there for the  
winter

RECEIVED  
B.L.M. AZ STATE OFFICE

NOV 19 1984

07.45 A.M.  
PHOENIX, ARIZONA

ARIZONA, } ss. I hereby certify that the within instrument was filed and recorded Fee No.:  
 County of \_\_\_\_\_, 19\_\_\_\_, at \_\_\_\_\_ M.F. LABOR INT  
 In Docket No. \_\_\_\_\_, Page \_\_\_\_\_, at the request of  
 83-855472

When recorded mail to:  
 Box 312  
 Priest River Ida  
 J R Burns 83556

Witness my hand and official seal.  
 \_\_\_\_\_ County Recorder  
 By \_\_\_\_\_ Deputy Recorder  
 Fee: \$  
 RECEIVED  
 B.L.M. AZ STATE OFFICE

**AFFIDAVIT OF PERFORMANCE OF ANNUAL WORK**

State of Idaho } ss. 35987 #2, 35988 - 35989 - check 7.45 A.M.  
 County of Bonner } Archived Archived PHOENIX, ARIZONA

1. Marion L Burns Name J R Burns  
Box 312 Address  
Priest River Idaho 83856  
 City State Zip

being duly sworn according to law deposes and says that they are a citizen of the United States more than eighteen years of age and that all of the facts set forth in this affidavit are true and correct according to the best of their knowledge, information and belief.

2. That they are personally acquainted with the mining claim named Yahoe #2  
#3 #4 situate in the Red Peach Mining District,  
Maricopa County, Arizona, the location of which is recorded in the office of  
 the County Recorder of that County in Book 14336-14336 Page 641-653 Notice of  
 location is posted in Section 29, Township 7N, Range 3W, G&SRB&M.

3. That between the dates of 1st Sept 1981 and 1st Sept 1982  
 at least Two Hundred thirty (\$ 230.00)  
 dollars worth of work and improvements were done and performed upon this claim not including  
 location work.

4. The work and improvements were made by and at the expense of J R Burns  
& Marion L Burns, owners of the mine for the  
 purpose of complying with the laws of the United States pertaining to assessments or annual work.

5. J R Burns & Marion L Burns  
 were the names of the persons employed by the owner who labored to do the work and improvements.

6. The work and improvements done were Road work painting  
Post Replaced & new Post

Recorded in official records of Maricopa County, Arizona  
 DATE SEP 2 - '83 - 830 FEE 5.00 PGS 1  
 BILL HENRY, COUNTY RECORDER 16

Dated 8/28/83 J R Burns  
 Signature

Subscribed to and sworn before me, a Notary Public, this 28 day of August,  
 19 83, by J R Burns

My Commission expires Life Kenn M. Sattler  
 Notary Public



lead - 35987  
lead - 100713-14

11-15-82

Bureau of Land Management

My dated  
no

This is my notice of  
intent to hold claims

Yahos # 2 35987

Yahos # 3 100713

Yahos # 4 100714

You have not assigned us  
any serial no's thus far.

Sincerely  
Marion Burns

Box 312

Prust River, Ida

83856

J. K. Burns

RECEIVED  
B. L. M. AZ STATE OFFICE

NOV 17 1982

07:45 A. M.  
PHOENIX, ARIZONA

354787

154376 91

100713-14

STATE OF ARIZONA } hereby certify that the within instrument was filed and recorded  
 County of MARICOPA } AUG 10 1981-81E, 19  , at    M.  
 In Docket No. 15437 Page 91, at the request of  
Marion Burns


Fee No.:  
267437  
 AFF LABOR (AL)  
 Fee: \$  
3.00

When recorded mail to:

Witness my hand and official seal.  
BILL HENRY  
 County Recorder  
 By Anna Cook  
 Deputy Recorder

### AFFIDAVIT OF PERFORMANCE OF ANNUAL WORK

State of Arizona }  
 County of Maricopa } ss



1. Marion Burns & J.R. Burns  
 Name  
Box 312  
 Address  
Priest River  
 City  
Idaho  
 State  
83026  
 Zip

being duly sworn according to law deposes and says that they are a citizen of the United States more than eighteen years of age and that all of the facts set forth in this affidavit are true and correct according to the best of their knowledge, information and belief.

2. That they are personally acquainted with the mining claim named Yaloo # 2  
#3 #4 situate in the Red Picacho Mining District,  
Maricopa County, Arizona, the location of which is recorded in the office of  
 the County Recorder of that County in Book 14897 Page 446 Notice of  
 location is posted in Section 29 Township 7N Range 3W G&SRB&M.

3. That between the dates of 1st Sept 80 and 1st Sept 81  
 at least Two Hundred Forty (\$ 240.00)  
 dollars worth of work and improvements were done and performed upon this claim not including  
 location work.

4. The work and improvements were made by and at the expense of J.R. Burns  
& Marion Burns, owners of the mine for the  
 purpose of complying with the laws of the United States pertaining to assessments or annual work.

5. J.R. Burns & Marion Burns  
 were the names of the persons employed by the owner who labored to do the work and improvements.

6. The work and improvements done were Mining & Prospecting  
for Gold & Working on Roads

Dated August 5, 1981  
J.R. Burns  
Marion Burns  
 Signature

Subscribed to and sworn before me, a Notary Public, this 5th day of August  
 1981, by J.R. Burns & Marion Burns

My Commission expires Life Paul Little  
 ARIZONA STATE OFFICE Notary Public  
 BU. LAND MANAGEMENT

NOV 16 1981

**NOTICE!!**

**These documents have been scanned!**

**Do not place un-scanned documents beneath this notice!**

**Do not remove this notice from this file!**

GPO Jacket No. 560-102  
Print Order 61540  
Rise Business Services, LLC  
Job=AZ15 8/14/2019



Box Number= AZ15227



Claim Begin-End: AMC100714-AMC100714

**5 Miscellaneous**



AZ15227-6

AMC113312-AMC116478



AZ-1274-4  
(June 1987)

DEPARTMENT OF THE INTERIOR  
BUREAU OF LAND MANAGEMENT  
ARIZONA STATE OFFICE

EXAMINATION OF CASE FILE

A SEPARATE FORM MUST BE COMPLETED FOR EACH LEAD SERIAL NUMBER:

SERIAL NUMBER	TYPE OF CASE
AMC 100714	MINING CLAIM

I Paul Matlauskis HAVE READ AND UNDERSTOOD THE WARNINGS RELATIVE TO TITLE 18 U.S.C. 1001 AND 2071 PRINTED ON THIS FORM AND REQUEST TO EXAMINE THE CASE RECORD BEARING THE ABOVE SERIAL NUMBER OR NAME. I AGREE NOT TO REMOVE OR ALTER THE CONTENTS OF THIS FILE IN ANY MANNER WHATSOEVER AND NOT TO REMOVE THE FILE FROM THE ROOM DESIGNATED FOR PUBLIC EXAMINATION OF SUCH RECORDS.

NAME: <u>Paul Matlauskis</u>	DATE: <u>5/1/01</u>
ADDRESS: <u>7809-W-Venue Dr</u>	
<u>Peoria, Ar</u>	<u>85345</u>

(PLEASE PRINT INCLUDING ZIP CODE)

\*\*\*\*\*

- WARNING -

Title 18 U.S. Code 1001. Statements or entries generally

Whoever, in any manner within the jurisdiction of any department or agency of the United States knowingly and willfully falsifies, conceals or covers up by any trick, scheme, or a device a material fact, or makes any false, fictitious or fraudulent statements or representations, or makes or uses any false writing or document knowing the same to contain any false, fictitious or fraudulent statement or entry, shall be fined not more than \$10,000 or imprisoned not more than five years, or both.

- Warning -

Title 18 U.S. Code 2071. Concealment, removal or mutilation generally

Whoever, willfully and unlawfully conceals, removes, mutilates, obliterates, or destroys, or attempts to do so, or, with intent to do so takes and carries away any record, proceeding, map book, paper, document, or other thing, filed or deposited with any clerk or officer of any court of the United States, or in any public office, or with any judicial or public officer of the United States, shall be fined not more than \$2,000 or imprisoned not more than three years.



DEPARTMENT OF THE INTERIOR  
BUREAU OF LAND MANAGEMENT  
ARIZONA STATE OFFICE

EXAMINATION OF CASE FILE

A SEPARATE FORM MUST BE COMPLETED FOR EACH LEAD SERIAL NUMBER:

SERIAL NUMBER <i>100714</i>	TYPE OF CASE <i>Yahoo #4</i> MINING CLAIM
--------------------------------	---

I *Jean Laughlin* HAVE READ AND UNDERSTOOD THE WARNINGS RELATIVE TO TITLE 18 U.S.C. 1001 AND 2071 PRINTED ON THIS FORM AND REQUEST TO EXAMINE THE CASE RECORD BEARING THE ABOVE SERIAL NUMBER OR NAME. I AGREE NOT TO REMOVE OR ALTER THE CONTENTS OF THIS FILE IN ANY MANNER WHATSOEVER AND NOT TO REMOVE THE FILE FROM THE ROOM DESIGNATED FOR PUBLIC EXAMINATION OF SUCH RECORDS.

NAME: <i>Jean Laughlin</i>	DATE: <i>10/11/96</i>
ADDRESS: <i>1477 N. 181st Dr. Buckeye AZ 85326</i>	

(PLEASE PRINT INCLUDING ZIP CODE)

\*\*\*\*\*

- WARNING -

Title 18 U.S. Code 1001. Statements or entries generally

Whoever, in any manner within the jurisdiction of any department or agency of the United States knowingly and willfully falsifies, conceals or covers up by any trick, scheme, or a device a material fact, or makes any false, fictitious or fraudulent statements or representations, or makes or uses any false writing or document knowing the same to contain any false, fictitious or fraudulent statement or entry, shall be fined not more than \$10,000 or imprisoned not more than five years, or both.

- Warning -

Title 18 U.S. Code 2071. Concealment, removal or mutilation generally

Whoever, willfully and unlawfully conceals, removes, mutilates, obliterates, or destroys, or attempts to do so, or, with intent to do so takes and carries away any record, proceeding, map book, paper, document, or other thing, filed or deposited with any clerk or officer of any court of the United States, or in any public office, or with any judicial or public officer of the United States, shall be fined not more than \$2,000 or imprisoned not more than three years.



DEPARTMENT OF THE INTERIOR  
BUREAU OF LAND MANAGEMENT  
ARIZONA STATE OFFICE

EXAMINATION OF CASE FILE

A SEPARATE FORM MUST BE COMPLETED FOR EACH LEAD SERIAL NUMBER:

SERIAL NUMBER  <i>100719</i>	TYPE OF CASE  <i>201</i>  MINING CLAIM
------------------------------------	--

I *[Signature]* HAVE READ AND UNDERSTOOD THE WARNINGS RELATIVE TO TITLE 18 U.S.C. 1001 AND 2071 PRINTED ON THIS FORM AND REQUEST TO EXAMINE THE CASE RECORD BEARING THE ABOVE SERIAL NUMBER OR NAME. I AGREE NOT TO REMOVE OR ALTER THE CONTENTS OF THIS FILE IN ANY MANNER WHATSOEVER AND NOT TO REMOVE THE FILE FROM THE ROOM DESIGNATED FOR PUBLIC EXAMINATION OF SUCH RECORDS.

NAME: <i>Leo Munn</i>	DATE: <i>6/21/94</i>
ADDRESS: <i>1161 N. Alvar School</i> <i>UMSA AA 85201</i>	

(PLEASE PRINT INCLUDING ZIP CODE)

\*\*\*\*\*

- WARNING -

Title 18 U.S. Code 1001. Statements or entries generally

Whoever, in any manner within the jurisdiction of any department or agency of the United States knowingly and willfully falsifies, conceals or covers up by any trick, scheme, or a device a material fact, or makes any false, fictitious or fraudulent statements or representations, or makes or uses any false writing or document knowing the same to contain any false, fictitious or fraudulent statement or entry, shall be fined not more than \$10,000 or imprisoned not more than five years, or both.

- Warning -

Title 18 U.S. Code 2071. Concealment, removal or mutilation generally

Whoever, willfully and unlawfully conceals, removes, mutilates, obliterates, or destroys, or attempts to do so, or, with intent to do so takes and carries away any record, proceeding, map book, paper, document, or other thing, filed or deposited with any clerk or officer of any court of the United States, or in any public office, or with any judicial or public officer of the United States, shall be fined not more than \$2,000 or imprisoned not more than three years.

AZ-1274-4  
(June 1987)

DEPARTMENT OF THE INTERIOR  
BUREAU OF LAND MANAGEMENT  
ARIZONA STATE OFFICE

EXAMINATION OF CASE FILE

A SEPARATE FORM MUST BE COMPLETED FOR EACH LEAD SERIAL NUMBER:

<p style="text-align: center;">SERIAL NUMBER</p> <p style="font-size: 1.5em;">AME100714</p>	<p style="text-align: center;">TYPE OF CASE</p> <p style="font-size: 1.2em; border: 1px solid black; border-radius: 50%; padding: 5px; display: inline-block;">MINING CLAIM</p>
---	---

I [Signature] HAVE READ AND UNDERSTOOD THE WARNINGS RELATIVE TO TITLE 18 U.S.C. 1001 AND 2071 PRINTED ON THIS FORM AND REQUEST TO EXAMINE THE CASE RECORD BEARING THE ABOVE SERIAL NUMBER OR NAME. I AGREE NOT TO REMOVE OR ALTER THE CONTENTS OF THIS FILE IN ANY MANNER WHATSOEVER AND NOT TO REMOVE THE FILE FROM THE ROOM DESIGNATED FOR PUBLIC EXAMINATION OF SUCH RECORDS.

NAME: JOAN C. WARTHAN	DATE: 4-8-96
ADDRESS: 2121 N. CENTER ST 181 MESA, AZ, 85201	

(PLEASE PRINT INCLUDING ZIP CODE)

\*\*\*\*\*

- WARNING -

Title 18 U.S. Code 1001. Statements or entries generally

Whoever, in any manner within the jurisdiction of any department or agency of the United States knowingly and willfully falsifies, conceals or covers up by any trick, scheme, or a device a material fact, or makes any false, fictitious or fraudulent statements or representations, or makes or uses any false writing or document knowing the same to contain any false, fictitious or fraudulent statement or entry, shall be fined not more than \$10,000 or imprisoned not more than five years, or both.

- Warning -

Title 18 U.S. Code 2071. Concealment, removal or mutilation generally

Whoever, willfully and unlawfully conceals, removes, mutilates, obliterates, or destroys, or attempts to do so, or, with intent to do so takes and carries away any record, proceeding, map book, paper, document, or other thing, filed or deposited with any clerk or officer of any court of the United States, or in any public office, or with any judicial or public officer of the United States, shall be fined not more than \$2,000 or imprisoned not more than three years.



AZ-1274-4  
(June 1987)

DEPARTMENT OF THE INTERIOR  
BUREAU OF LAND MANAGEMENT  
ARIZONA STATE OFFICE

EXAMINATION OF CASE FILE

A SEPARATE FORM MUST BE COMPLETED FOR EACH LEAD SERIAL NUMBER:

SERIAL NUMBER	TYPE OF CASE
Amc 100714	MINING CLAIM

I HAROLD AUON HAVE READ AND UNDERSTOOD THE WARNINGS RELATIVE TO TITLE 18 U.S.C. 1001 AND 2071 PRINTED ON THIS FORM AND REQUEST TO EXAMINE THE CASE RECORD BEARING THE ABOVE SERIAL NUMBER OR NAME. I AGREE NOT TO REMOVE OR ALTER THE CONTENTS OF THIS FILE IN ANY MANNER WHATSOEVER AND NOT TO REMOVE THE FILE FROM THE ROOM DESIGNATED FOR PUBLIC EXAMINATION OF SUCH RECORDS.

NAME: <u>HAROLD AUON</u>	DATE: <u>2-15-96</u>
ADDRESS: <u>P.O. Box 80654</u>	
<u>PHX, AZ 85060</u>	

(PLEASE PRINT INCLUDING ZIP CODE)

\*\*\*\*\*

- WARNING -

Title 18 U.S. Code 1001. Statements or entries generally

Whoever, in any manner within the jurisdiction of any department or agency of the United States knowingly and willfully falsifies, conceals or covers up by any trick, scheme, or a device a material fact, or makes any false, fictitious or fraudulent statements or representations, or makes or uses any false writing or document knowing the same to contain any false, fictitious or fraudulent statement or entry, shall be fined not more than \$10,000 or imprisoned not more than five years, or both.

- Warning -

Title 18 U.S. Code 2071. Concealment, removal or mutilation generally

Whoever, willfully and unlawfully conceals, removes, mutilates, obliterates, or destroys, or attempts to do so, or, with intent to do so takes and carries away any record, proceeding, map book, paper, document, or other thing, filed or deposited with any clerk or officer of any court of the United States, or in any public office, or with any judicial or public officer of the United States, shall be fined not more than \$2,000 or imprisoned not more than three years.

AZ-1274-4  
(June 1987)

UNITED STATES DEPARTMENT OF THE INTERIOR  
BUREAU OF LAND MANAGEMENT  
ARIZONA STATE OFFICE

EXAMINATION OF CASE FILE

A SEPARATE FORM MUST BE COMPLETED FOR EACH LEAD SERIAL NUMBER

SERIAL NUMBER	TYPE OF CASE
100714	MINING CLAIM

I BLANCHE E. WRIGHT HAVE READ AND UNDERSTOOD THE WARNINGS  
(Signature)

RELATIVE TO TITLE 18 U.S.C. 1001 AND 2071 PRINTED ON THIS FORM AND REQUEST TO EXAMINE THE CASE RECORD BEARING THE ABOVE SERIAL NUMBER OR NAME. I AGREE NOT TO REMOVE OR ALTER THE CONTENTS OF THIS FILE IN ANY MANNER WHATSOEVER AND NOT TO REMOVE THE FILE FROM THE ROOM DESIGNATED FOR PUBLIC EXAMINATION OF SUCH RECORDS.

Blanche E. Wright  
PRINT NAME DATE 1-25-95  
25044 W. WATKINS ST.  
BUCKEYE, AZ 85326  
ADDRESS (PLEASE PRINT AND INCLUDE ZIP CODE)

-WARNING-

Title 18 U.S. Code 1001. Statements or entries generally

Whoever, in any manner within the jurisdiction of any department or agency of the United States knowingly and willfully falsifies, conceals or covers up by any trick, scheme, or device a material fact, or makes any false, fictitious or fraudulent statements or representations, or makes or uses any false writing or document knowing the same to contain any false, fictitious or fraudulent statement or entry, shall be fined not more than \$10,000 or imprisoned not more than five years, or both.

-WARNING-

Title 18 U.S. Code 2071. Concealment, removal or mutilation generally

Whoever, willfully and unlawfully conceals, removes, mutilates, obliterates, or destroys, or attempts to do so, or, with intent to do so takes and carries away any record, proceeding, map, book, paper, document, or other thing, filed or deposited with any clerk or officer of any court of the United States, or in any public office, or with any judicial or public officer of the United States, shall be fined not more than \$2,000 or imprisoned not more than three years.



AZ-1274-4  
(June 1987)

UNITED STATES DEPARTMENT OF THE INTERIOR  
BUREAU OF LAND MANAGEMENT  
ARIZONA STATE OFFICE

EXAMINATION OF CASE FILE

A SEPARATE FORM MUST BE COMPLETED FOR EACH LEAD SERIAL NUMBER

SERIAL NUMBER <u>100714</u>	TYPE OF CASE MINING CLAIM
-----------------------------	------------------------------

I Mark D. Smith (Signature) HAVE READ AND UNDERSTOOD THE WARNINGS  
RELATIVE TO TITLE 18 U.S.C. 1001 AND 2071 PRINTED ON THIS FORM AND REQUEST TO  
EXAMINE THE CASE RECORD BEARING THE ABOVE SERIAL NUMBER OR NAME. I AGREE NOT  
TO REMOVE OR ALTER THE CONTENTS OF THIS FILE IN ANY MANNER WHATSOEVER AND NOT  
TO REMOVE THE FILE FROM THE ROOM DESIGNATED FOR PUBLIC EXAMINATION OF SUCH  
RECORDS.

<u>Mark D. Smith</u> PRINT NAME	<u>3-8-94</u> DATE
<u>8520 West Palm Lane #1052</u> ADDRESS (PLEASE PRINT AND INCLUDE ZIP CODE)	
<u>Phoenix Az 85037</u>	

-WARNING-

Title 18 U.S. Code 1001. Statements or entries generally

Whoever, in any manner within the jurisdiction of any department or agency of the United States knowingly and willfully falsifies, conceals or covers up by any trick, scheme, or device a material fact, or makes any false, fictitious or fraudulent statements or representations, or makes or uses any false writing or document knowing the same to contain any false, fictitious or fraudulent statement or entry, shall be fined not more than \$10,000 or imprisoned not more than five years, or both.

-WARNING-

Title 18 U.S. Code 2071. Concealment, removal or mutilation generally

Whoever, willfully and unlawfully conceals, removes, mutilates, obliterates, or destroys, or attempts to do so, or, with intent to do so takes and carries away any record, proceeding, map, book, paper, document, or other thing, filed or deposited with any clerk or officer of any court of the United States, or in any public office, or with any judicial or public officer of the United States, shall be fined not more than \$2,000 or imprisoned not more than three years.



AZ-1274-4  
(June 1987)

UNITED STATES DEPARTMENT OF THE INTERIOR  
BUREAU OF LAND MANAGEMENT  
ARIZONA STATE OFFICE

EXAMINATION OF CASE FILE

A SEPARATE FORM MUST BE COMPLETED FOR EACH LEAD SERIAL NUMBER

SERIAL NUMBER <i>AMC 100 714</i>	TYPE OF CASE MINING CLAIM
-------------------------------------	------------------------------

I *Leonard L. Morin* HAVE READ AND UNDERSTOOD THE WARNINGS  
(Signature)

RELATIVE TO TITLE 18 U.S.C. 1001 AND 2071 PRINTED ON THIS FORM AND REQUEST TO EXAMINE THE CASE RECORD BEARING THE ABOVE SERIAL NUMBER OR NAME. I AGREE NOT TO REMOVE OR ALTER THE CONTENTS OF THIS FILE IN ANY MANNER WHATSOEVER AND NOT TO REMOVE THE FILE FROM THE ROOM DESIGNATED FOR PUBLIC EXAMINATION OF SUCH RECORDS.

*LEONARD L. MORIN* *Dec 23, 1992*  
PRINT NAME DATE  
*3942 W. Barbara*  
*Phoenix AZ 85051*  
ADDRESS (PLEASE PRINT AND INCLUDE ZIP CODE)

-WARNING-

Title 18 U.S. Code 1001. Statements or entries generally

Whoever, in any manner within the jurisdiction of any department or agency of the United States knowingly and willfully falsifies, conceals or covers up by any trick, scheme, or device a material fact, or makes any false, fictitious or fraudulent statements or representations, or makes or uses any false writing or document knowing the same to contain any false, fictitious or fraudulent statement or entry, shall be fined not more than \$10,000 or imprisoned not more than five years, or both.

-WARNING-

Title 18 U.S. Code 2071. Concealment, removal or mutilation generally

Whoever, willfully and unlawfully conceals, removes, mutilates, obliterates, or destroys, or attempts to do so, or, with intent to do so takes and carries away any record, proceeding, map, book, paper, document, or other thing, filed or deposited with any clerk or officer of any court of the United States, or in any public office, or with any judicial or public officer of the United States, shall be fined not more than \$2,000 or imprisoned not more than three years.



UNITED STATES DEPARTMENT OF THE INTERIOR  
BUREAU OF LAND MANAGEMENT  
ARIZONA STATE OFFICE

EXAMINATION OF CASE FILE

A SEPARATE FORM MUST BE COMPLETED FOR EACH LEAD SERIAL NUMBER

SERIAL NUMBER	TYPE OF CASE
AMC 100714	MINING CLAIM

I James Russell HAVE READ AND UNDERSTOOD THE WARNINGS  
(Signature)

RELATIVE TO TITLE 18 U.S.C. 1001 AND 2071 PRINTED ON THIS FORM AND REQUEST TO EXAMINE THE CASE RECORD BEARING THE ABOVE SERIAL NUMBER OR NAME. I AGREE NOT TO REMOVE OR ALTER THE CONTENTS OF THIS FILE IN ANY MANNER WHATSOEVER AND NOT TO REMOVE THE FILE FROM THE ROOM DESIGNATED FOR PUBLIC EXAMINATION OF SUCH RECORDS.

James Russell 10-20-93  
PRINT NAME DATE  
235 W. McEllan  
MESA AZ 85282  
ADDRESS (PLEASE PRINT AND INCLUDE ZIP CODE)

-WARNING-

Title 18 U.S. Code 1001. Statements or entries generally

Whoever, in any manner within the jurisdiction of any department or agency of the United States knowingly and willfully falsifies, conceals or covers up by any trick, scheme, or device a material fact, or makes any false, fictitious or fraudulent statements or representations, or makes or uses any false writing or document knowing the same to contain any false, fictitious or fraudulent statement or entry, shall be fined not more than \$10,000 or imprisoned not more than five years, or both.

-WARNING-

Title 18 U.S. Code 2071. Concealment, removal or mutilation generally

Whoever, willfully and unlawfully conceals, removes, mutilates, obliterates, or destroys, or attempts to do so, or, with intent to do so takes and carries away any record, proceeding, map, book, paper, document, or other thing, filed or deposited with any clerk or officer of any court of the United States, or in any public office, or with any judicial or public officer of the United States, shall be fined not more than \$2,000 or imprisoned not more than three years.

AZ-1274-4  
(June 1987)

UNITED STATES DEPARTMENT OF THE INTERIOR  
BUREAU OF LAND MANAGEMENT  
ARIZONA STATE OFFICE

EXAMINATION OF CASE FILE

A SEPARATE FORM MUST BE COMPLETED FOR EACH LEAD SERIAL NUMBER

SERIAL NUMBER <i>100714</i>	TYPE OF CASE MINING CLAIM
--------------------------------	------------------------------

I *[Signature]* HAVE READ AND UNDERSTOOD THE WARNINGS  
(Signature)

RELATIVE TO TITLE 18 U.S.C. 1001 AND 2071 PRINTED ON THIS FORM AND REQUEST TO EXAMINE THE CASE RECORD BEARING THE ABOVE SERIAL NUMBER OR NAME. I AGREE NOT TO REMOVE OR ALTER THE CONTENTS OF THIS FILE IN ANY MANNER WHATSOEVER AND NOT TO REMOVE THE FILE FROM THE ROOM DESIGNATED FOR PUBLIC EXAMINATION OF SUCH RECORDS.

<u><i>Robert Eastman</i></u> PRINT NAME	<u><i>8/24/93</i></u> DATE
<u><i>Phx Az 85012</i></u> ADDRESS (PLEASE PRINT AND INCLUDE ZIP CODE)	

-WARNING-

Title 18 U.S. Code 1001. Statements or entries generally

Whoever, in any manner within the jurisdiction of any department or agency of the United States knowingly and willfully falsifies, conceals or covers up by any trick, scheme, or device a material fact, or makes any false, fictitious or fraudulent statements or representations, or makes or uses any false writing or document knowing the same to contain any false, fictitious or fraudulent statement or entry, shall be fined not more than \$10,000 or imprisoned not more than five years, or both.

-WARNING-

Title 18 U.S. Code 2071. Concealment, removal or mutilation generally

Whoever, willfully and unlawfully conceals, removes, mutilates, obliterates, or destroys, or attempts to do so, or, with intent to do so takes and carries away any record, proceeding, map, book, paper, document, or other thing, filed or deposited with any clerk or officer of any court of the United States, or in any public office, or with any judicial or public officer of the United States, shall be fined not more than \$2,000 or imprisoned not more than three years.





UNITED STATES DEPARTMENT OF THE INTERIOR  
BUREAU OF LAND MANAGEMENT  
ARIZONA STATE OFFICE

EXAMINATION OF CASE FILE

A SEPARATE FORM MUST BE COMPLETED FOR EACH LEAD SERIAL NUMBER

SERIAL NUMBER	TYPE OF CASE
100714	MINING CLAIM

I William L. Cimino (Signature) HAVE READ AND UNDERSTOOD THE WARNINGS

RELATIVE TO TITLE 18 U.S.C. 1001 AND 2071 PRINTED ON THIS FORM AND REQUEST TO EXAMINE THE CASE RECORD BEARING THE ABOVE SERIAL NUMBER OR NAME. I AGREE NOT TO REMOVE OR ALTER THE CONTENTS OF THIS FILE IN ANY MANNER WHATSOEVER AND NOT TO REMOVE THE FILE FROM THE ROOM DESIGNATED FOR PUBLIC EXAMINATION OF SUCH RECORDS.

<u>William L. Cimino</u> PRINT NAME	<u>1-12-93</u> DATE
<u>P.O. Box 416</u> <u>MORRISTOWN AZ 85342</u> ADDRESS (PLEASE PRINT AND INCLUDE ZIP CODE)	

-WARNING-

Title 18 U.S. Code 1001. Statements or entries generally

Whoever, in any manner within the jurisdiction of any department or agency of the United States knowingly and willfully falsifies, conceals or covers up by any trick, scheme, or device a material fact, or makes any false, fictitious or fraudulent statements or representations, or makes or uses any false writing or document knowing the same to contain any false, fictitious or fraudulent statement or entry, shall be fined not more than \$10,000 or imprisoned not more than five years, or both.

-WARNING-

Title 18 U.S. Code 2071. Concealment, removal or mutilation generally

Whoever, willfully and unlawfully conceals, removes, mutilates, obliterates, or destroys, or attempts to do so, or, with intent to do so takes and carries away any record, proceeding, map, book, paper, document, or other thing, filed or deposited with any clerk or officer of any court of the United States, or in any public office, or with any judicial or public officer of the United States, shall be fined not more than \$2,000 or imprisoned not more than three years.



UNITED STATES DEPARTMENT OF THE INTERIOR  
BUREAU OF LAND MANAGEMENT  
ARIZONA STATE OFFICE

EXAMINATION OF CASE FILE

A SEPARATE FORM MUST BE COMPLETED FOR EACH LEAD SERIAL NUMBER

SERIAL NUMBER  100714	TYPE OF CASE PL MINING CLAIM YAHOO #4
-----------------------------	--

I Harold W. Seibert HAVE READ AND UNDERSTOOD THE WARNINGS  
 (Signature)  
 RELATIVE TO TITLE 18 U.S.C. 1001 AND 2071 PRINTED ON THIS FORM AND REQUEST TO  
 EXAMINE THE CASE RECORD BEARING THE ABOVE SERIAL NUMBER OR NAME. I AGREE NOT  
 TO REMOVE OR ALTER THE CONTENTS OF THIS FILE IN ANY MANNER WHATSOEVER AND NOT  
 TO REMOVE THE FILE FROM THE ROOM DESIGNATED FOR PUBLIC EXAMINATION OF SUCH  
 RECORDS.

HAROLD W. SEIBERT  
 PRINT NAME  
18042 N. 23 AVE

NOV. 25 1992  
 DATE

PHOENIX ARIZONA 85023  
 ADDRESS (PLEASE PRINT AND INCLUDE ZIP CODE)

-WARNING-

Title 18 U.S. Code 1001. Statements or entries generally

Whoever, in any manner within the jurisdiction of any department or agency of the United States knowingly and willfully falsifies, conceals or covers up by any trick, scheme, or device a material fact, or makes any false, fictitious or fraudulent statements or representations, or makes or uses any false writing or document knowing the same to contain any false, fictitious or fraudulent statement or entry, shall be fined not more than \$10,000 or imprisoned not more than five years, or both.

-WARNING-

Title 18 U.S. Code 2071. Concealment, removal or mutilation generally

Whoever, willfully and unlawfully conceals, removes, mutilates, obliterates, or destroys, or attempts to do so, or, with intent to do so takes and carries away any record, proceeding, map, book, paper, document, or other thing, filed or deposited with any clerk or officer of any court of the United States, or in any public office, or with any judicial or public officer of the United States, shall be fined not more than \$2,000 or imprisoned not more than three years.

AZ-1274-4  
(June 1987)

UNITED STATES DEPARTMENT OF THE INTERIOR  
BUREAU OF LAND MANAGEMENT  
ARIZONA STATE OFFICE

EXAMINATION OF CASE FILE

A SEPARATE FORM MUST BE COMPLETED FOR EACH LEAD SERIAL NUMBER

SERIAL NUMBER	TYPE OF CASE
100714	MINING CLAIM

I JAMES DONELAN HAVE READ AND UNDERSTOOD THE WARNINGS  
(Signature)  
RELATIVE TO TITLE 18 U.S.C. 1001 AND 2071 PRINTED ON THIS FORM AND REQUEST TO  
EXAMINE THE CASE RECORD BEARING THE ABOVE SERIAL NUMBER OR NAME. I AGREE NOT  
TO REMOVE OR ALTER THE CONTENTS OF THIS FILE IN ANY MANNER WHATSOEVER AND NOT  
TO REMOVE THE FILE FROM THE ROOM DESIGNATED FOR PUBLIC EXAMINATION OF SUCH  
RECORDS.

JAMES DONELAN DATE 3-6-89  
PRINT NAME  
17676 DEL WEBB  
SUN CITY AZ 85373  
ADDRESS (PLEASE PRINT AND INCLUDE ZIP CODE)

-WARNING-

Title 18 U.S. Code 1001. Statements or entries generally

Whoever, in any manner within the jurisdiction of any department or agency of the United States knowingly and willfully falsifies, conceals or covers up by any trick, scheme, or device a material fact, or makes any false, fictitious or fraudulent statements or representations, or makes or uses any false writing or document knowing the same to contain any false, fictitious or fraudulent statement or entry, shall be fined not more than \$10,000 or imprisoned not more than five years, or both.

-WARNING-

Title 18 U.S. Code 2071. Concealment, removal or mutilation generally

Whoever, willfully and unlawfully conceals, removes, mutilates, obliterates, or destroys, or attempts to do so, or, with intent to do so takes and carries away any record, proceeding, map, book, paper, document, or other thing, filed or deposited with any clerk or officer of any court of the United States, or in any public office, or with any judicial or public officer of the United States, shall be fined not more than \$2,000 or imprisoned not more than three years.



AZ-1274-4  
(June 1987)

UNITED STATES DEPARTMENT OF THE INTERIOR  
BUREAU OF LAND MANAGEMENT  
ARIZONA STATE OFFICE

EXAMINATION OF CASE FILE

A SEPARATE FORM MUST BE COMPLETED FOR EACH LEAD SERIAL NUMBER

SERIAL NUMBER	TYPE OF CASE
100714	MINING CLAIM

I Steven Grooms HAVE READ AND UNDERSTOOD THE WARNINGS  
(Signature)

RELATIVE TO TITLE 18 U.S.C. 1001 AND 2071 PRINTED ON THIS FORM AND REQUEST TO EXAMINE THE CASE RECORD BEARING THE ABOVE SERIAL NUMBER OR NAME. I AGREE NOT TO REMOVE OR ALTER THE CONTENTS OF THIS FILE IN ANY MANNER WHATSOEVER AND NOT TO REMOVE THE FILE FROM THE ROOM DESIGNATED FOR PUBLIC EXAMINATION OF SUCH RECORDS.

PRINT NAME	DATE
Steven Grooms	6-20-88
922 Madison Ave Canon City Colo 81412	
ADDRESS (PLEASE PRINT AND INCLUDE ZIP CODE)	

-WARNING-

Title 18 U.S. Code 1001. Statements or entries generally

Whoever, in any manner within the jurisdiction of any department or agency of the United States knowingly and willfully falsifies, conceals or covers up by any trick, scheme, or device a material fact, or makes any false, fictitious or fraudulent statements or representations, or makes or uses any false writing or document knowing the same to contain any false, fictitious or fraudulent statement or entry, shall be fined not more than \$10,000 or imprisoned not more than five years, or both.

-WARNING-

Title 18 U.S. Code 2071. Concealment, removal or mutilation generally

Whoever, willfully and unlawfully conceals, removes, mutilates, obliterates, or destroys, or attempts to do so, or, with intent to do so takes and carries away any record, proceeding, map, book, paper, document, or other thing, filed or deposited with any clerk or officer of any court of the United States, or in any public office, or with any judicial or public officer of the United States, shall be fined not more than \$2,000 or imprisoned not more than three years.

AZ-1274-4  
(April 1982)

UNITED STATES DEPARTMENT OF THE INTERIOR  
BUREAU OF LAND MANAGEMENT  
ARIZONA STATE OFFICE

EXAMINATION OF CASE/CARD RECORD REQUEST

A SEPARATE FORM MUST BE COMPLETED FOR EACH CASE

SERIAL NUMBER

100714

TYPE OF CASE

MINING CLAIM

I

David Ten Brin  
(Signature)

HAVE READ AND UNDERSTOOD THE WARNINGS

RELATIVE TO TITLE 18 U.S.C. 1001 and 2071 PRINTED ON THIS FORM, AND REQUEST TO EXAMINE THE CASE/CARD RECORD BEARING THE ABOVE SERIAL NUMBER OR NAME. I AGREE NOT TO REMOVE OR ALTER THE CONTENTS OF THIS FILE IN ANY MANNER WHATSOEVER AND NOT REMOVE THE FILE FROM THE ROOM DESIGNATED FOR PUBLIC EXAMINATION OF SUCH RECORDS.

DAVID TEN BRIN

PRINT NAME

11-21-86

Date

831 N. GRACE ST.

SCOTTSDALE AZ 85257

ADDRESS (PLEASE PRINT AND INCLUDE ZIP CODE)

-WARNING-

Title 18 U.S. code 1001. Statements or entries generally

Whoever, in any manner within the jurisdiction of any department or agency of the United States knowingly and willfully falsifies, conceals or covers up by any trick, scheme, or device a material fact, or makes any false, fictitious or fraudulent statements or representations, or makes or uses any false writing or document knowing the same to contain any false, fictitious or fraudulent statement or entry, shall be fined not more than \$10,000 or imprisoned not more than five years, or both.

-WARNING-

Title 18 U.S. Code 2071. Concealment, removal, or mutilation generally

Whoever, willfully and unlawfully conceals, removes, mutilates, obliterates, or destroys, or attempts to do so, or, with intent to do so takes and carries away any record, proceeding, map, book, paper, document, or other thing, filed or deposited with any clerk or officer of any court of the United States, or in any public office, or with any judicial or public officer of the United States, shall be fined not more than \$2,000 or imprisoned not more than three years, or both.



UNITED STATES  
DEPARTMENT OF THE INTERIOR  
BUREAU OF LAND MANAGEMENT

If you find an error on the BLM microfiche concerning your mining claim please let us know so that we can correct it.

MINING CLAIM SERIAL NUMBERS:

AMC 35987, 100713, 100714

NAME OF CLAIM(S) 7A 400 #2, #3, #4

FILL IN ONLY THE FOLLOWING ITEMS THAT NEED CORRECTING:

1. The Name or Number of the claim(s) \_\_\_\_\_

2. The Name and current mailing address of the owner(s) \_\_\_\_\_

J. R. BURNS / MARION BURNS  
RT 5, BOX 196  
PRIEST RIVER, ID 83856

3. Type of Claim (Lode, Placer, Mill Site or Tunnel Site) \_\_\_\_\_

4. The date of location \_\_\_\_\_

5. LEGAL DESCRIPTION:

TOWNSHIP                      RANGE                      SECTION                      QUARTER SECTION

6. Other: \_\_\_\_\_

*Entered on computer 3/25/86 ceg*

AZ-1274-4  
(April 1982)

UNITED STATES DEPARTMENT OF THE INTERIOR  
BUREAU OF LAND MANAGEMENT  
ARIZONA STATE OFFICE

EXAMINATION OF CASE/CARD RECORD REQUEST

A SEPARATE FORM MUST BE COMPLETED FOR EACH CASE

SERIAL NUMBER	TYPE OF CASE
100713 & 100714	Placer

I Pat Carline HAVE READ AND UNDERSTOOD THE WARNINGS  
(Signature)

RELATIVE TO TITLE 18 U.S.C. 1001 and 2071 PRINTED ON THIS FORM, AND REQUEST TO EXAMINE THE CASE/CARD RECORD BEARING THE ABOVE SERIAL NUMBER OR NAME. I AGREE NOT TO REMOVE OR ALTER THE CONTENTS OF THIS FILE IN ANY MANNER WHATSOEVER AND NOT REMOVE THE FILE FROM THE ROOM DESIGNATED FOR PUBLIC EXAMINATION OF SUCH RECORDS.

PAT CARLINE 3-4-85  
PRINT NAME Date  
P.O. Box 35  
Wittmann AZ, 85361  
ADDRESS (PLEASE PRINT AND INCLUDE ZIP CODE)

-WARNING-

Title 18 U.S. code 1001. Statements or entries generally

Whoever, in any manner within the jurisdiction of any department or agency of the United States knowingly and willfully falsifies, conceals or covers up by any trick, scheme, or device a material fact, or makes any false, fictitious or fraudulent statements or representations, or makes or uses any false writing or document knowing the same to contain any false, fictitious or fraudulent statement or entry, shall be fined not more than \$10,000 or imprisoned not more than five years, or both.

-WARNING-

Title 18 U.S. Code 2071. Concealment, removal, or mutilation generally

Whoever, willfully and unlawfully conceals, removes, mutilates, obliterates, or destroys, or attempts to do so, or, with intent to do so takes and carries away any record, proceeding, map, book, paper, document, or other thing, filed or deposited with any clerk or officer of any court of the United States, or in any public office, or with any judicial or public officer of the United States, shall be fined not more than \$2,000 or imprisoned not more than three years, or both.



AZ-1274-4  
(April 1982)

UNITED STATES DEPARTMENT OF THE INTERIOR  
BUREAU OF LAND MANAGEMENT  
ARIZONA STATE OFFICE

EXAMINATION OF CASE/CARD RECORD REQUEST

A SEPARATE FORM MUST BE COMPLETED FOR EACH CASE

SERIAL NUMBER OR NAME <u>100714</u>	TYPE OF CASE <u>AMC</u>
--	----------------------------

I Leonard J. Morin (Signature) HAVE READ AND UNDERSTOOD THE WARNINGS RELATIVE TO TITLE 18 U.S.C. 1001 and 2071 PRINTED ON THIS FORM, AND REQUEST TO EXAMINE THE CASE/CARD RECORD BEARING THE ABOVE SERIAL NUMBER OR NAME. I AGREE NOT TO REMOVE OR ALTER THE CONTENTS OF THIS FILE IN ANY MANNER WHATSOEVER AND NOT REMOVE THE FILE FROM THE ROOM DESIGNATED FOR PUBLIC EXAMINATION OF SUCH RECORDS.

LEONARD MORIN  
PRINT NAME  
3942 W. Barbara  
PHX AZ 85001  
ADDRESS (PLEASE PRINT AND INCLUDE ZIP CODE)

12/31/84  
Date

-WARNING-

Title 18 U.S. code 1001. Statements or entries generally

Whoever, in any manner within the jurisdiction of any department or agency of the United States knowingly and willfully falsifies, conceals or covers up by any trick, scheme, or device a material fact, or makes any false, fictitious or fraudulent statements or representations, or makes or uses any false writing or document knowing the same to contain any false, fictitious or fraudulent statement or entry, shall be fined not more than \$10,000 or imprisoned not more than five years, or both.

-WARNING-

Title 18 U.S. Code 2071. Concealment, removal, or mutilation generally

Whoever, willfully and unlawfully conceals, removes, mutilates, obliterates, or destroys, or attempts to do so, or, with intent to do so takes and carries away any record, proceeding, map, book, paper, document, or other thing, filed or deposited with any clerk or officer of any court of the United States, or in any public office, or with any judicial or public officer of the United States, shall be fined not more than \$2,000 or imprisoned not more than three years, or both.

**NOTICE!!**

**These documents have been scanned!**

**Do not place un-scanned documents beneath this notice!**

**Do not remove this notice from this file!**

GPO Jacket No. 560-102  
Print Order 61540  
Rise Business Services, LLC  
Job=AZ15 8/14/2019



Box Number= AZ15227



Claim Begin-End: AMC100714-AMC100714

**6 Location Notices-Amendments and Supporting Documents**



AZ15227-6

AMC113312-AMC116478

STATE OF ARIZONA, } I hereby certify that the within instrument was filed and recorded  
County of MARICOPA } ss. APR 7 - 1980 11 15, 19  , at            M.  
In Docket No. 14336, Page 681-682, at the request of           

Fee No.:  
117491

When recorded mail to:  
Marion L. Burns  
Box 312  
Priest River, Ida 83856

Witness my hand and official seal.  
**BILL HENRY**  
County Recorder  
By R. Burns  
Deputy Recorder

MIN CLAIM (MC)  
Fee: \$ 300

### NOTICE OF MINING CLAIM LOCATION

- 1.  Location                       Amendment                       Relocation
- 2.  Placer                               Lode                                   Millsite
- 3. The name and address of the Locator is



Marion L. Burns  
Name  
Box 312  
Address  
Priest River Idaho 83856  
City State Zip

- 4. The name of the claim is Cakoo #4
- 5. The date of the location is 3-30-80
- 6. The claim is 1320 feet long and 660 feet wide. The distance from the Location monument to each end of the claim is 1320 feet in a South direction and 660 feet in a West direction.
- 7. The general course of the claim is from the South to the North
- 8. The location of the claim is in Section 20, Township 7 N, Range 3 W  
G&SRB&M, \_\_\_\_\_ Mining District, Maricopa County, Arizona.
- 9. If amending or relocating, the previous claim name was \_\_\_\_\_  
\_\_\_\_\_ recorded in Docket \_\_\_\_\_, Book \_\_\_\_\_,  
\_\_\_\_\_ Mining District, \_\_\_\_\_ County, Arizona.

10. The location of the claim with reference to a natural object or permanent monument is The N.E. 1/4 of the S.W. 1/4 of Section 20, Twp 7 N R. 3 W

RECEIVED OFFICE  
BILL HENRY STATE RECORDER  
APR 28 4 45 AM '80  
PHOENIX, ARIZONA

Date 4-7-80

Marion L. Burns  
Signature

AMC 100714  
AMC 100714

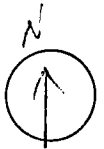
# MAP OF MINING CLAIM LOCATION

- The name of the claim is Yakona # 4
- The N.E. corner of the claim is 2640 feet in a Southerly direction to a survey monument or permanent natural object described as a Brass Cap
- The type of location monument is Post  
The type of corner and end monuments are Posts
- The bearing and distance between the corners of the claim are beginning at the NE corner of the claim, 320 feet in a Southerly direction to the SE corner, then 660 feet in a West direction to the SW corner, then 1320 feet in a Northerly direction to the NW corner, then 660 feet in a Easterly direction to the point of beginning.

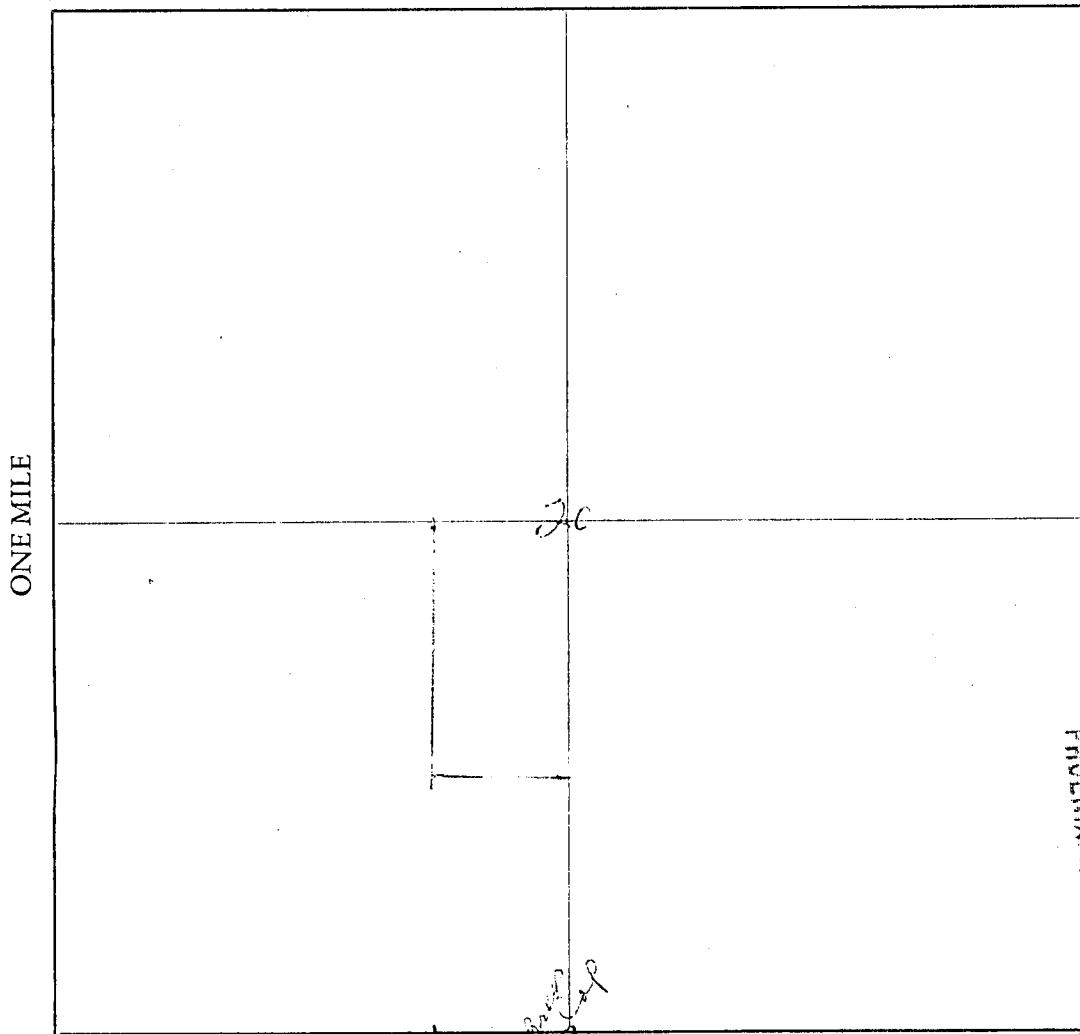
## MAP

One inch = One thousand feet

North Arrow



ONE MILE



640 ACRES

RECEIVED  
BLM STATE OFFICE  
APR 29 / 45 AM '80  
FIVE MIN. ARIZONA

Section 20 Range 3 W Township 7 N, G&SRB&M

Date 4-7-80

Marion L. Burns

Signature

Amc 100714



COPY

8-26-80 EA

STATE OF ARIZONA,  
County of MARICOPA }

ss. I hereby certify that the within instrument was recorded and recorded  
APR 7 - 1980 11 15, 19\_\_\_\_, at \_\_\_\_\_ M.

Fee No.:

In Docket No. \_\_\_\_\_, Page \_\_\_\_\_, at the request of  
Marion L. Burns

When recorded mail to:  
Marion L. Burns  
Box 312  
Priest River, Ida 83856

Witness my hand and official seal.  
BILL HENRY  
County Recorder  
By R. Burns  
Deputy Recorder

Fee: \$ 3.00

AMC 100214

### NOTICE OF MINING CLAIM LOCATION

- 1.  Location                       Amendment                       Relocation
- 2.  Placer                               Lode                                       Millsite                               Tunnelsite

3. The name and address of the Locator is

RECEIVED  
B.L.H. AZ STATE OFFICE  
APR 7 11 24 AM '80  
PHOENIX, ARIZONA

Marion L. Burns  
Name

Box 312  
Address

Priest River  
City

Idaho  
State

83856  
Zip

4. The name of the claim is Yakoo # 4

5. The date of the location is 3-30-80

6. The claim is 1320 feet long and 660 feet wide. The distance from the Location monument to each end of the claim is 1320 feet in a South direction and 660 feet in a West direction.

7. The general course of the claim is from the South to the North

8. The location of the claim is in Section 20, Township 7 N, Range 3 W  
G&SRB&M, \_\_\_\_\_ Mining District, Maricopa County, Arizona.

9. If amending or relocating, the previous claim name was \_\_\_\_\_

\_\_\_\_\_ recorded in Docket \_\_\_\_\_, Book \_\_\_\_\_,

\_\_\_\_\_ Mining District, \_\_\_\_\_ County, Arizona.

10. The location of the claim with reference to a natural object or permanent monument is The N.E. 1/4 of the S.W. 1/4 of Section 20 Twp 7 N R. 3 W

Date 4-7-80

Marion L. Burns  
Signature

# MAP OF MINING CLAIM LOCATION

A MC 100714

1. The name of the claim is Yahoo # 4
2. The N.E. corner of the claim is 2640 feet in a Southerly direction to a survey monument or permanent natural object described as a Brass Cap
3. The type of location monument is a Post  
The type of corner and end monuments are Posts
4. The bearing and distance between the corners of the claim are beginning at the NE corner of the claim, 1320 feet in a Southerly direction to the SE corner, then 660 feet in a West direction to the SW corner, then 1320 feet in a Northerly direction to the NW corner, then 660 feet in a Easterly direction to the point of beginning.

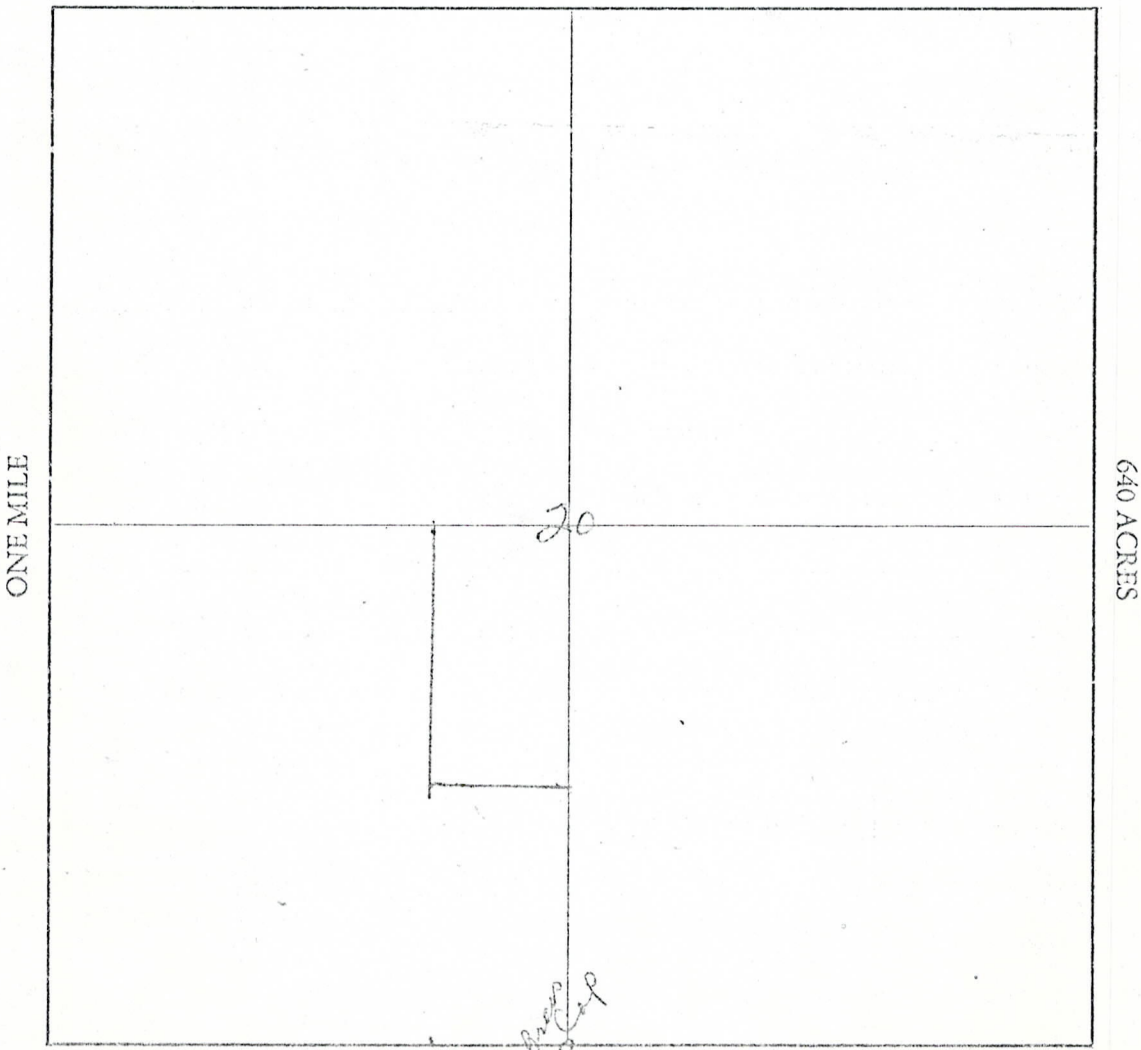
## MAP

One inch = One thousand feet

North Arrow



ONE MILE



Section 20 Range 3 W Township 7 N, G&SRB&M

Date 4-17-80

Marion L. Burns  
Signature